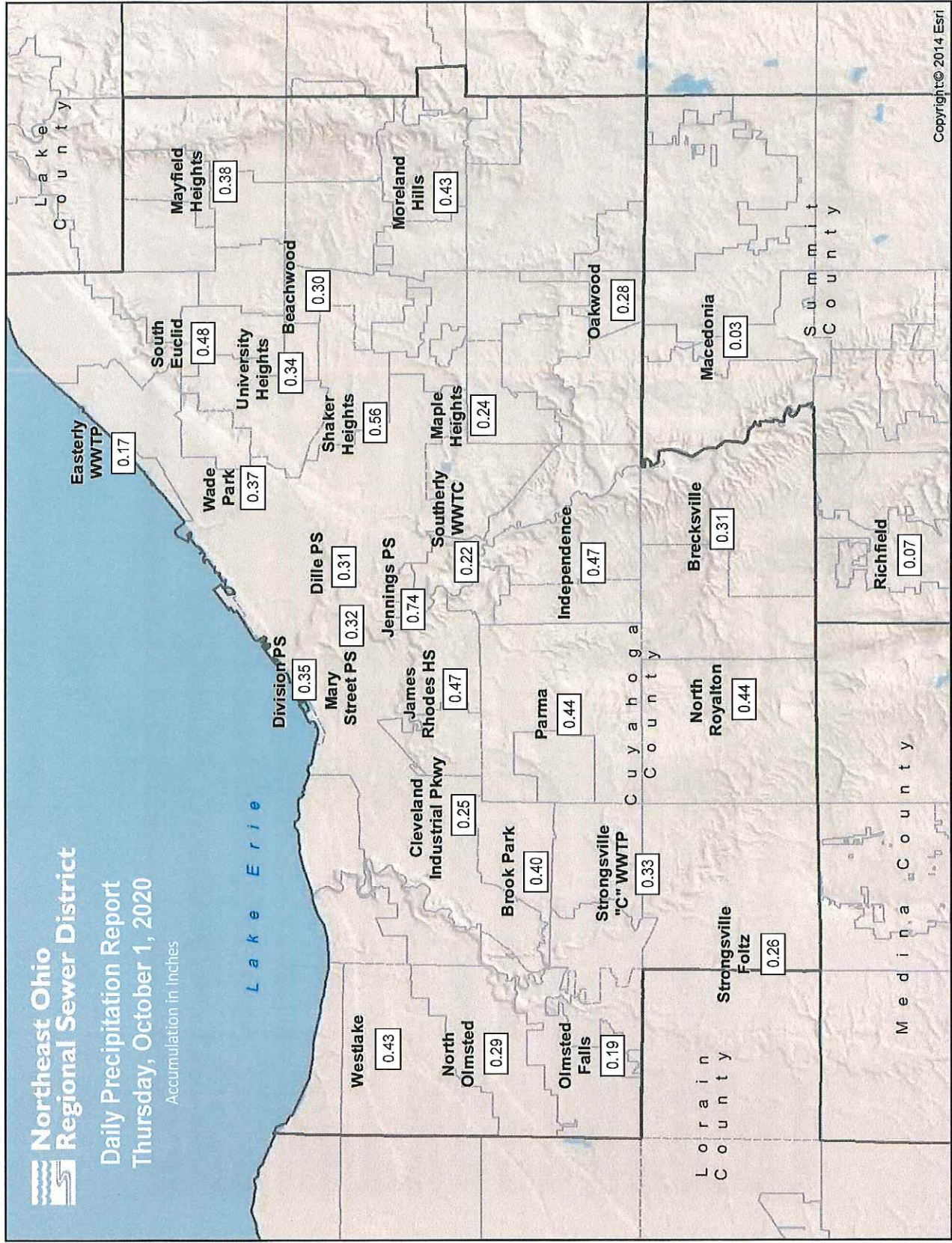




Northeast Ohio Regional Sewer District

Daily Precipitation Report Thursday, October 1, 2020

Accumulation in Inches



Northeast Ohio Regional Sewer District

Daily Precipitation Report

Thursday, October 1, 2020

Site Location	Peak Accumulation (inches)				
	24-Hour	6-Hour	3-Hour	1-Hour	15-Minute
Beachwood	0.30	0.27	0.18	0.11	0.09
Brecksville	0.31	0.26	0.20	0.17	0.09
Brook Park	0.40	0.37	0.23	0.19	0.18
Cleveland Industrial Pkwy	0.25	0.23	0.15	0.10	0.09
Dille Ave PS	0.31	0.28	0.17	0.17	0.10
Division Ave PS	0.35	0.35	0.33	0.32	0.15
Easterly WWTP	0.17	0.17	0.14	0.13	0.07
Independence	0.47	0.45	0.32	0.26	0.15
James Rhodes HS	0.47	0.44	0.30	0.22	0.21
Jennings PS	0.74	0.69	0.56	0.29	0.28
Macedonia	0.03	0.03	0.02	0.02	0.02
Maple Heights	0.24	0.22	0.12	0.10	0.06
Mary Street PS	0.32	0.30	0.24	0.23	0.15
Mayfield Heights	0.38	0.34	0.24	0.21	0.09
Moreland Hills	0.43	0.41	0.29	0.25	0.18
North Olmsted	0.29	0.27	0.19	0.18	0.10
North Royalton	0.44	0.39	0.34	0.29	0.17
Oakwood	0.28	0.26	0.26	0.20	0.16
Olmsted Falls	0.19	0.17	0.10	0.09	0.08
Parna	0.44	0.43	0.27	0.26	0.16
Richfield	0.07	0.07	0.06	0.06	0.04
Shaker Heights	0.56	0.54	0.41	0.25	0.24
South Euclid	0.48	0.47	0.44	0.37	0.24
Southerly WWTC	0.22	0.20	0.13	0.12	0.07
Strongsville C WWTP	0.33	0.29	0.19	0.17	0.10
Strongsville Foltz	0.26	0.23	0.18	0.15	0.09
University Heights	0.34	0.30	0.17	0.16	0.09
Wade Park	0.37	0.37	0.31	0.29	0.17
Westlake	0.43	0.40	0.26	0.23	0.17

Work Order Detail Report

10/6/2020

SSO INSPECTION 10-1-2020 0.34 INCHES OF RAIN

4:05 PM

WO Number: 201005-0005 Category: SSOs
Status: Complete Problem: Storm Response
Status Date: 10/6/2020 4:01 pm Main Task: Inspection

Asset: SSO 431

Location: FAIRFAX AT NORTH PARK

Cause: Weather

Assigned Crew:

Supervisor: Ferrone, Anthony

Lead Worker: DelZoppo, Michael

Priority: High

Account #:

Proj No - Acct:

Project:

Reason:

Received By:

Inspected By:

Assigned By:

Assigned Date:

Start Date: 10/6/2020 8:00 AM

End Date: 10/6/2020

Override

Notifications

Problem ☐Overdue ☐Lead Worker ☐Task ☐Supervisor ☐Hard Lock WO ☐

Project ID:

Project Name:

Request Comments for Work Order

Inspect all (46) SSO's when rainfall is one quarter (1/4") inch or higher.

Location

Department: Sewer Collection

Division: Sewer Collection

Sub-Division:

Area:

Sub-Area:

Owner:

Location:

Classification:

Maintenance Zone:

Alternate Zone:

Comments for Crew

Inspect all (46) SSO's when rainfall is one quarter (1/4") inch or higher.

Work Order Locations

Address		Address 2
X Coord	Y Coord	General Location
FAIRFAX AT NORTH PARK		
2,220,655.65435414	665,517.24643672	Doan Brook
NORTH PARK AND COVENTRY		
2,219,873.16674590	666,048.82312946	DOAN BROOK - MAIN BRANCH
FAIRMOUNT SOUTH OF SCARBOROUGH		
2,220,364.86097248	666,446.72325230	DOAN BROOK - MAIN BRANCH
FAIRMOUNT AT FAIRFAX		
2,220,920.81917815	666,080.57995571	DOAN BROOK - MAIN BRANCH
FAIRMOUNT AT NORTH WOODLAND (S. SIDE)		
2,223,053.81655256	664,693.25202172	DOAN BROOK - MAIN BRANCH
3012 NORTH WOODLAND		
2,222,845.06631389	664,689.08536339	Doan Brook
2,226,440.21168265 664,329.55524255		
2,226,354.79813956 664,409.89202413		
2,226,389.92077273 664,379.07548472		
FAIRMOUNT AT DARTMOOR		
2,225,149.97508989	664,453.31024438	DOAN BROOK - MAIN BRANCH
FAIRMOUNT AT WELLINGTON		
2,223,969.26550905	664,532.08075613	DOAN BROOK - MAIN BRANCH

Work Order Detail Report

10/6/2020

SSO INSPECTION 10-1-2020 0.34 INCHES OF RAIN

4:05 PM

FAIRMOUNT AT NORTH WOODLAND (N. SIDE)		
2,223,111.44143730	664,794.46048072	DOAN BROOK - MAIN BRANCH
FAIRMOUNT AT MARLBORO		
2,221,638.88762389	665,726.15513962	DOAN BROOK - MAIN BRANCH
FAIRMOUNT AT ARLINGTON		
2,222,127.85875881	665,393.74077822	DOAN BROOK - MAIN BRANCH
FAIRMOUNT & COVENTRY (SCARBOROUGH)		
2,220,278.63411081	667,231.62916280	DOAN BROOK - MAIN BRANCH
FAIRMOUNT AND COVENTRY		
2,220,419.37169023	666,567.10752596	DOAN BROOK - MAIN BRANCH
SCARBOROUGH AT LAMBERTON		
2,221,598.28993607	666,996.61322863	
MONMOUTH, EAST OF DARTMOOR		
2,225,152.08663423	665,499.19660404	DOAN BROOK
BRADFORD AND LEE		
2,224,643.84191582	665,970.39907372	DOAN BROOK - MAIN BRANCH
EDDINGTON		
2,221,299.08384156	674,932.84604380	
HAMPSHIRE LANE AT MAYFIELD (18")		
2,219,348.17140481	672,922.02624655	DUGWAY CREEK - MAIN BRANCH
EAST OVERLOOK AT EDGEHILL		
2,218,479.60588473	671,538.70289771	DOAN BROOK - MAIN BRANCH
HAMPSHIRE LANE AT MAYFIELD (36")		
2,219,354.97683740	672,902.85961822	DUGWAY CREEK - MAIN BRANCH
2600 HAMPSHIRE RD		
HAMPSHIRE AT EUCLID HTS. BLVD.		
2,218,465.44876081	671,703.91811846	DOAN BROOK - MAIN BRANCH
CEDAR BTW. FAIRMOUNT/DEMINGTON		
2,218,036.25112839	669,668.09115338	DOAN BROOK - MAIN BRANCH
2828 BERKSHIRE, EAST OF COVENTRY		
2,220,768.48319674	670,614.63814481	DUGWAY CREEK - MAIN BRANCH
3003 EUCLID HEIGHTS BLVD		
2,222,538.05642922	672,458.71614955	DUGWAY CREEK - MAIN BRANCH
South Taylor between Antisdale Ave and Superior Rd		
2,227,113.30810548	671,276.67684697	
LEE RD. & SUPERIOR AVE.		
2,224,449.07983814	672,366.92072946	HEIGHT = NA, WIDTH = NA, LENGTH = NA
EUCLID HEIGHTS BLVD AND LEE		
2,224,196.49208874	673,102.72798488	DUGWAY CREEK - MAIN BRANCH
EUCLID HEIGHTS BLVD/CUMBERLAND		
2,223,890.24106081	672,984.80925746	DUGWAY CREEK - MAIN BRANCH
1685 CUMBERLAND		
2,223,414.40769489	674,158.55920655	DUGWAY CREEK - MAIN BRANCH
CUMBERLAND/SOMERTON		
2,223,678.60992239	673,517.13791722	DUGWAY CREEK - MAIN BRANCH
2225 NOBLE RD		
2225 NOBLE ROAD		
2,227,020.20068015	682,910.03907888	NINE MILE CREEK - MAIN BRANCH
QUILLIAMS, N. OF RANDOLF		
2,229,594.65878581	682,393.53289405	NINE MILE CREEK - MAIN BRANCH
LANGTON AND ATHERSTONE		
2,228,126.76638040	684,188.23206055	
2,220,777.89623564	666,181.72575080	
2,218,501.67473823	671,997.54581206	
2,216,759.55453481	670,474.59347738	

Work Order Detail Report

10/6/2020

SSO INSPECTION 10-1-2020 0.34 INCHES OF RAIN

4:05 PM

2,224,536.21778722	668,887.44048372
2,226,741.35609348	679,432.95121680
2,226,591.76420106	679,420.92761880
2,227,825.14395215	684,881.15948047

Work Order Detail Report

10/6/2020

SSO INSPECTION 10-1-2020 0.34 INCHES OF RAIN

4:05 PM

Work Order Assets								
Object Type	Description 1		Description 2					
System ID 1	System ID 2	Odometer	Hourmeter	Othermeter	PM Description	Asset ID	Completed	
Sewer Control Valve					FAIRFAX AT NORTH PARK			
SSO 431						26		
Sewer Control Valve					NORTH PARK AND COVENTRY			
SSO 114						16		
Sewer Control Valve					FAIRMOUNT SOUTH OF SCARBOROUGH			
SSO 121						35		
Sewer Structure								
SA16AAWB0						3094		
Sewer Control Valve					FAIRMOUNT AT FAIRFAX			
SSO 112						7		
Sewer Control Valve					FAIRMOUNT AT NORTH WOODLAND (S. SIDE)			
SSO 99						6		
Sewer Control Valve					3012 NORTH WOODLAND			
SSO 432						14		
Sewer Control Valve								
DB-03						55		
Sewer Control Valve								
DB-01						56		
Sewer Control Valve								
DB-02						57		
Sewer Control Valve					FAIRMOUNT AT DARTMOOR			
CH-04						5		
Sewer Control Valve					FAIRMOUNT AT WELLINGTON			
SSO 110						44		
Sewer Control Valve					FAIRMOUNT AT NORTH WOODLAND (N. SIDE)			
SSO 87						33		
Sewer Control Valve					FAIRMOUNT AT MARLBORO			
SSO 116						4		
Sewer Control Valve					FAIRMOUNT AT ARLINGTON			
SSO 111						46		
Sewer Control Valve					FAIRMOUNT & COVENTRY (SCARBOROUGH)			
SSO 113						37		
Sewer Control Valve					FAIRMOUNT AND COVENTRY			
SSO 124						47		
Sewer Control Valve					SCARBOROUGH AT LAMBERTON			
CH-50						53		
Sewer Control Valve					BRADFORD AND LEE			
SSO 129						11		
Sewer Control Valve					EDDINGTON			
CH-52						2		
Sewer Control Valve					HAMPSHIRE LANE AT MAYFIELD (18")			
SSO 88						42		
Sewer Control Valve					EAST OVERLOOK AT EDGEHILL			
SSO 122						36		
Sewer Control Valve					HAMPSHIRE LANE AT MAYFIELD (36")			
SSO 89						34		
Sewer Structure								
SA16ADZB0						1536		
Sewer Control Valve					HAMPSHIRE AT EUCLID HTS. BLVD.			
SSO 91						20		
Sewer Structure								
SA16ADPH0						4446		
Sewer Control Valve					CEDAR BTW. FAIRMOUNT/DEMINGTON			
SSO 120						8		
Sewer Control Valve					2828 BERKSHIRE, EAST OF COVENTRY			

* A 'Hidden' field indicates permission to view the secured field is turned off.

WO#: 201005-0005

Work Order Detail Report

10/6/2020

SSO INSPECTION 10-1-2020 0.34 INCHES OF RAIN

4:05 PM

SSO 103	19
Sewer Control Valve	3003 EUCLID HEIGHTS BLVD
SSO 104	15
Sewer Structure	
SA16AGMG0	3402
Sewer Control Valve	South Taylor between Antisdale Ave and Superior R
CH-30	52
Sewer Control Valve	LEE RD. & SUPERIOR AVE.
DV-11	9
Sewer Control Valve	EUCLID HEIGHTS BLVD AND LEE
SSO 108	22
Sewer Control Valve	EUCLID HEIGHTS BLVD/CUMBERLAND
SSO 106	43
Sewer Control Valve	1685 CUMBERLAND
SSO 95	18
Sewer Control Valve	CUMBERLAND/SOMERTON
SSO 105	30
Sewer Structure	
SA16AQD0	4987
Sewer Structure	
SA16AQQC0	3745
Sewer Control Valve	2225 NOBLE ROAD
SSO 102	3
Sewer Control Valve	QUILLIAMS, N. OF RANDOLF
SSO 107	38
Sewer Control Valve	LANGTON AND ATHERSTONE
CH-51	54
Sewer Structure	
SA16APEF0	1809

Work Order Detail Report

10/6/2020

SSO INSPECTION 10-1-2020 0.34 INCHES OF RAIN

4:05 PM

Check List				
	Item	Completed	Condition	Completion Date/Time
1	A-37-FAIRFAX AT NORTH PARK SA16ACPG0	<input type="checkbox"/>	Sound	10/6/2020/ 7:42 am
	No overflow			
2	A-36-NORTH PARK AT COVENTRY SA16ACNB0 (IN MEDIAN-CEMENT)	<input type="checkbox"/>	Sound	10/6/2020/ 7:46 am
	No overflow			
3	A-45-FAIRMOUNT (IN THE ISLAND EAST OF COVENTRY) SA16ACNE0	<input type="checkbox"/>	Sound	10/6/2020/ 7:47 am
	No overflow			
4	A-54-2806 FAIRMOUNT SA16AAWB0 (TREE LAWN BY SIDEWALK)	<input type="checkbox"/>	Sound	10/6/2020/ 7:49 am
	No overflow			
5	A-33-FAIRMOUNT AT FAIRFAX SA16AAWC0 (SW CORNER IN THE SIDEWALK)	<input type="checkbox"/>	Sound	10/6/2020/ 7:50 am
	Overflowed			
6	A-39-3012 NORTH WOODLAND SA16AAWM5 (TREE LAWN)	<input type="checkbox"/>	Sound	10/6/2020/ 7:54 am
	No overflow			
7	A-2 FAIRMOUNT AT NORTH WOODLAND SA16AAWK0(MIDDLE OF THE ROAD)	<input type="checkbox"/>	Sound	10/6/2020/ 7:56 am
	No overflow			
8	A-6 FAIRMOUNT AT SHELBURNE ST16ZBJK0 (WEST BOUND LANE)	<input type="checkbox"/>	Sound	10/6/2020/ 8:02 am
	No overflow			
9	A-5 FAIRMOUNT AT SHELBURNE SA16AAXB0(ON THE SE CORNER IN THE SIDEWALK)	<input type="checkbox"/>	Sound	10/6/2020/ 8:05 am
	Overflowed			
10	A-7 FAIRMOUNT AT SHELBURNE SA16AAVH0 (EAST BOUND)	<input type="checkbox"/>	Sound	10/6/2020/ 8:06 am
	No overflow			
11	A-4 FAIRMOUNT AT DARTMOOR SA16AAVB0(NW CORNER IN THE GRASS BY STOP SIGN)	<input type="checkbox"/>	Sound	10/6/2020/ 8:08 am
	No overflow			
12	A-3 FAIRMOUNT AT WELLINGTON SA16AAUW0 (INTERSECTION)	<input type="checkbox"/>	Sound	10/6/2020/ 8:11 am
	No overflow			
13	A-1 3041 FAIRMOUNT SA16AAUT0 (TREE LAWN NEAR SIDEWALK)	<input type="checkbox"/>	Sound	10/6/2020/ 8:13 am
	No overflow			
14	A-32 FAIRMOUNT AT ARLINGTON SA16AAUP0 (INTERSECTION)	<input type="checkbox"/>	Sound	10/6/2020/ 8:17 am
	No overflow			
15	A-38 FAIRMOUNT AT MARLBORO SA16AAUM0 (INTERSECTION)	<input type="checkbox"/>	Sound	10/6/2020/ 8:19 am
	No overflow			
16	A-49 2757 FAIRMOUNT SA16AAUC0 (EAST OF CHURCH IN TREE LAWN)	<input type="checkbox"/>	Sound	10/6/2020/ 8:20 am
	No overflow			
17	A-35 2393 COVENTRY SA16AASK0 (INTERSECTION)	<input type="checkbox"/>	Sound	10/6/2020/ 8:22 am
	No overflow			
18	A-50 SCARBOROUGH AND LAMBERTON SA16AANE5 (INTERSECTION)	<input type="checkbox"/>	Sound	10/6/2020/ 8:24 am
	No overflow			

* A 'Hidden' field indicates permission to view the secured field is turned off.

WO#: 201005-0005

Work Order Detail Report

10/6/2020

SSO INSPECTION 10-1-2020 0.34 INCHES OF RAIN

4:05 PM

19	A-47 2528 STRATFORD SA16ACDB5 (INTERSECTION)	<input type="checkbox"/>	Sound	10/6/2020/ 8:26 am
No overflow				
20	A-57 E MONMOUTH SA16AFWA5 WEST OF (DARTMOOR NEAR LEE)	<input type="checkbox"/>	Sound	10/6/2020/ 8:28 am
No overflow				
21	A-58 E MONMOUTH AT EXETER (INTERSECTION)	<input type="checkbox"/>	Sound	10/6/2020/ 8:30 am
No overflow				
22	A-9 BRADFORD AT LEE SA16AFLLO (INTERSECTION)	<input type="checkbox"/>	Sound	10/6/2020/ 8:31 am
No overflow				
23	B-52 EDDINGTON NORTH OF AVONDALE SA16AHVE0	<input type="checkbox"/>	Sound	10/6/2020/ 8:40 am
No overflow				
24	B-10 HAMPSHIRE LANE AT MAYFIELD SA16BACB0	<input type="checkbox"/>	Sound	10/6/2020/ 8:43 am
No overflow				
25	B-11 HAMPSHIRE LANE AT MAYFIELD SA16AEEA0	<input type="checkbox"/>	Sound	10/6/2020/ 8:44 am
No overflow				
26	B-61 2600 HAMPSHIRE SA16ADZB0	<input type="checkbox"/>	Sound	10/6/2020/ 8:46 am
No overflow				
27	HAMPSHIRE AT EUCLID HTS. BLVD. SA16ADPR0	<input type="checkbox"/>	Sound	10/6/2020/ 8:47 am
Overflowed				
28	B-46 EDGEHILL AT E OVERLOOK SA16AEPF0	<input type="checkbox"/>	Sound	10/6/2020/ 8:50 am
No overflow				
29	B-42 12537 CEDAR SA16ACZA0	<input type="checkbox"/>	Sound	10/6/2020/ 8:59 am
No overflow				
30	B-15 COVENTRY AND CEDAR SA16ADBHO	<input type="checkbox"/>	Sound	10/6/2020/ 9:01 am
No overflow				
31	B-23 2828 BERKSHIRE SA16AETA0	<input type="checkbox"/>	Sound	10/6/2020/ 9:04 am
No overflow				
32	B-24 3003 EUCLID HTS. BLVD. ST16AALB0	<input type="checkbox"/>	Sound	10/6/2020/ 9:07 am
No overflow				
33	B-56 LEE AND MEADOWBROOK SA16AGMG0	<input type="checkbox"/>	Sound	10/6/2020/ 9:11 am
Overflowed				
34	C-30 S TAYLOR NORTH OF SUPERIOR SA16AIVF0	<input type="checkbox"/>	Sound	10/6/2020/ 9:16 am
Overflowed				
35	C-12 LEE AND SUPERIOR SA16AGTJ0	<input type="checkbox"/>	Sound	10/6/2020/ 9:21 am
No overflow				
36	C-28 EUCLID HTS. BLVD AND LEE RD SA16AGTE0	<input type="checkbox"/>	Sound	10/6/2020/ 9:23 am
No overflow				
37	C-26 EUCLID HTS BLVD AND CUMBERLAND SA16AIRLO	<input type="checkbox"/>	Sound	10/6/2020/ 9:24 am
No overflow				
38	C-25 CUMBERLAND AND SOMERTON SA16AISA0	<input type="checkbox"/>	Sound	10/6/2020/ 9:25 am
No overflow				
39	C-17 1685 CUMBERLAND RD SA16AQIB0	<input type="checkbox"/>	Sound	10/6/2020/ 9:27 am
No overflow				

* A 'Hidden' field indicates permission to view the secured field is turned off.

WO#: 201005-0005

Work Order Detail Report

10/6/2020

SSO INSPECTION 10-1-2020 0.34 INCHES OF RAIN

4:05 PM

40	C-59 3427 THORNE RD SA16AQQD0	<input type="checkbox"/>	Sound	10/6/2020/ 9:33 am
No overflow				
41	C-60 3415 THORNE RD SA16AQQC0	<input type="checkbox"/>	Sound	10/6/2020/ 9:35 am
No overflow				
42	C-22 2225 NOBLE RD ST16ZLHB0	<input type="checkbox"/>	Sound	10/6/2020/ 9:38 am
No overflow				
43	C-27 QUILLIAMS NORTH OF RANDOLPH SA16AOUQ0	<input type="checkbox"/>	Sound	10/6/2020/ 9:42 am
No overflow				
44	C-51 ATHERSTONE AND LANGTON SA16AOKA0	<input type="checkbox"/>	Sound	10/6/2020/ 9:44 am
No overflow				
45	C-50 3593 FENLEY SA16APEH0	<input type="checkbox"/>	Sound	10/6/2020/ 9:47 am
No overflow				

Tasks/Resources**SWCT26 Inspection**

Crew:

Status:

*Cal'c UC: \$6.21

*Task Cost: \$279.52

Start Dt: 10/6/2020

Supervisor:

UOM: Each

of Units: 45.00

*Unit Cost: \$0.00

End Dt:

Employee

Resource	UOM	Units	*Total Cost	Alt Description	Start Dt	End Dt
9512 DelZoppo, Michael	Hours	8.00	\$172.32		10/6/2020	

Equipment

Resource	UOM	Units	*Total Cost	Alt Description	Start Dt	End Dt
CHFLT50 FORD F250 CREW CAB 5	Hours	8.00	\$107.20		10/6/2020	

Task Comment: SSO INSPECTION 0.34 INCHES OF RAIN

Projected Complete:

Lock: ☐

Repair Type:

Subcontractor:

Profit Center:

Quantity: 0.00

Lock: ☐

Unit of Measure: Each

*Unit Cost: \$0.00

WO Hours: 0.00

	*Actual	*Estimated	*Difference
WO Duration	0.00	0.00	0.00
Labor Hours	8.00	0.00	0.00
Labor Costs	\$172.32	\$0.00	\$0.00
Material Costs	0.00	0.00	0.00
Fluids Costs	0.00	0.00	0.00
Equipment Costs	107.20	0.00	0.00
Contractor Costs	0.00	0.00	0.00
Misc. Costs	0.00	0.00	0.00
Total Costs	\$279.52	\$0.00	\$0.00
Use Task Info:	True	True	

Billing**Billed Party**

Customer ID:

Customer Name:

Address:

City:

State:

Zip:

Customer Number:

Last Name:

Phone:

Cell #:

Fax #:

E-mail:

Billing Data

Contact Name:

Invoice Number:

Incoming Account #:

*Billing Amount:

Date Bill Sent:

Payment Received:

Payment Method:

Billing Required: ☐Billing Processed: ☐Imported to Financials: ☐**Associated PMs**PM Code and Description
SSO-02 SSO INSPECTION

Closed



Work Order Detail Report

10/6/2020

SSO INSPECTION 10-1-2020 0.34 INCHES OF RAIN

4:05 PM

Tracking				
Item	Description	By	Date	Time
Work Order Creation	From Routine Work SSO-02 - SSO INSPECTION	aferrone	10/5/2020	11:20 AM
Supervisor Notification	Email Queued Successfully!	aferrone	10/5/2020	11:20 AM
Email Successfully Sent	jjackson@clvhts.com Lucity Work Order	BackgroundTaskUser	10/5/2020	11:20 AM
Supervisor Notification	Update - Supervisor			
Supervisor Notification	Email Queued Successfully!	aferrone	10/5/2020	11:21 AM
Email Successfully Sent	aferrone@clvhts.com Lucity Work Order	BackgroundTaskUser	10/5/2020	11:21 AM
	Update - Supervisor			
Status Change	From New Work Order to Complete	aferrone	10/6/2020	4:01 PM

Rates:	Opened At:	Televised:	<input type="checkbox"/>
Recieved By: Email	Pipe Footage Cleaned :	Power Rooter:	<input type="checkbox"/>
Work From:	Gallons Used:	Jet:	<input type="checkbox"/>
Pipe Size:	WO User 23:	Gap Vac:	<input type="checkbox"/>
Pipe Condition:	WO User 24:	Dye Test:	<input type="checkbox"/>
Could Not Open:	WO User 9:	Gap Root Cut:	<input type="checkbox"/>
Additional Repair:	User 10:	GIS Correction?:	<input type="checkbox"/>
Dye Test Reason:	Appointment Date DNL	WO User 30:	<input type="checkbox"/>
Test Performed Throug	Appointment Date: 10/9/2020		
Dye Test Results:			

WO User 51:

Measurement:

History:

E Mail:

WO User 22:

Manhole Basin Repair:

Material Used:

Pipe Repair:

Street Repair:

Grass Repair:

Curb Repair:

Driveway- Sidewalk Re

Construction Crew:

WO User 39:

WO User 40:

WO User 41:

Pipe Size:

PVC Tees, Angles, Slec

WO User 44:

WO User 45:

WO User 46:

OUPS #:

WO User 48:

WO User 52:

WO User 53:

WO User 54:

WO User 55:

WO User 56:

WO User 57:

WO User 58:

WO User 59:

WO User 60:

WO User 61:

WO User 72:

WO User 73:

WO User 74:

WO User 75:

WO User 76:

WO User 62:

WO User 63:

WO User 64:

WO User 65:

WO User 66:

WO User 67:

WO User 68:

WO User 69:

WO User 70:

WO User 71:

WO User 82:

Quantity:

WO User 84:

WO User 85:

WO User 86:

Televised:

☐

Paid:

☐

WO User 104:

☐

WO User 105:

☐

WO User 106:

☐

WO User 92 Date:

WO User 93 Date:

WO User 94 Date:

WO User 95 Date:

WO User 96 Date:

WO User 97 Date:

WO User 98 Date:

WO User 99 Date:

WO User 100 Date:

WO User 101 Date:

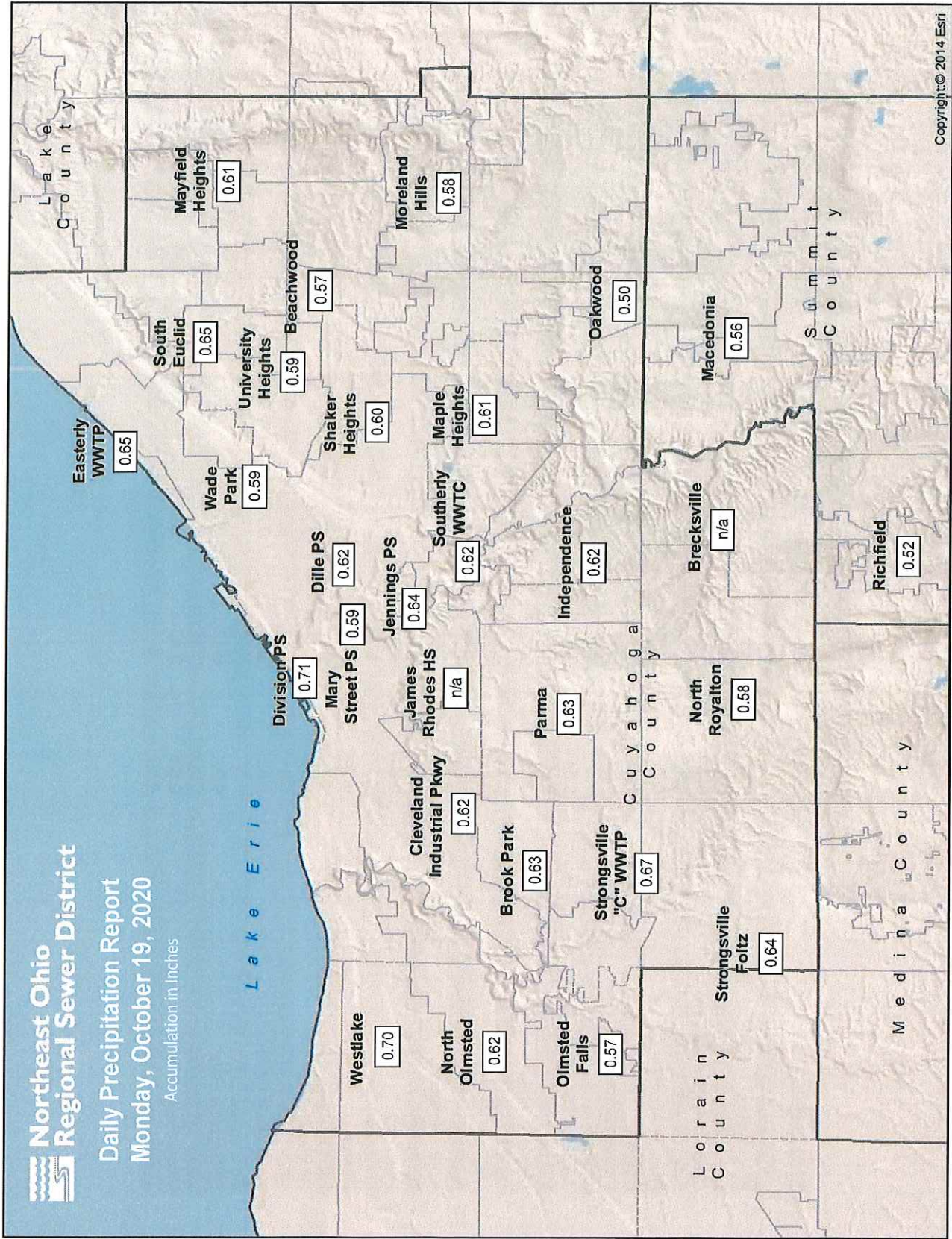
Work Order Detail Report

10/6/2020

SSO INSPECTION 10-1-2020 0.34 INCHES OF RAIN

4:05 PM

WO User 77:	WO User 87:	WO User 107:	<input type="checkbox"/>
WO User 78:	WO User 88:	WO User 108:	<input type="checkbox"/>
WO User 79:	WO User 89:	WO User 109:	<input type="checkbox"/>
WO User 80:	WO User 90:	WO User 110:	<input type="checkbox"/>
WO User 81:	WO User 91:	WO User 111:	<input type="checkbox"/>
WO Creator: aferrone	WO Creation Date: 10/5/2020	PM Trigger:	Rec #: 5989

Daily Precipitation Report
Monday, October 19, 2020

Northeast Ohio Regional Sewer District

Daily Precipitation Report

Monday, October 19, 2020

Site Location	Peak Accumulation (inches)				
	24-Hour	6-Hour	3-Hour	1-Hour	5-Minute
Beachwood	0.57	0.36	0.21	0.08	0.01
Brecksville	n/a	n/a	n/a	n/a	n/a
Brook Park	0.63	0.43	0.23	0.09	0.02
Cleveland Industrial Pkwy	0.62	0.43	0.24	0.09	0.02
Dille Ave PS	0.62	0.42	0.23	0.10	0.02
Division Ave PS	0.71	0.48	0.26	0.10	0.02
Easterly WWTP	0.65	0.46	0.26	0.11	0.02
Independence	0.62	0.41	0.23	0.10	0.02
James Rhodes HS	n/a	n/a	n/a	n/a	n/a
Jennings PS	0.64	0.42	0.23	0.09	0.02
Macedonia	0.56	0.39	0.22	0.09	0.01
Maple Heights	0.61	0.39	0.22	0.09	0.02
Mary Street PS	0.59	0.40	0.22	0.09	0.01
Mayfield Heights	0.61	0.41	0.24	0.09	0.02
Moreland Hills	0.58	0.38	0.23	0.10	0.01
North Olmsted	0.62	0.43	0.24	0.10	0.02
North Royalton	0.58	0.41	0.23	0.10	0.01
Oakwood	0.50	0.34	0.21	0.10	0.01
Olmsted Falls	0.57	0.39	0.21	0.09	0.02
Parma	0.63	0.39	0.22	0.10	0.02
Richfield	0.52	0.39	0.22	0.11	0.02
Shaker Heights	0.60	0.38	0.21	0.09	0.01
South Euclid	0.65	0.43	0.25	0.09	0.02
Southerly WWTC	0.62	0.39	0.22	0.09	0.02
Strongsville C. WWTP	0.67	0.42	0.23	0.10	0.02
Strongsville Foltz	0.64	0.42	0.24	0.11	0.02
University Heights	0.59	0.38	0.22	0.08	0.01
Wade Park	0.59	0.40	0.22	0.08	0.02
Westlake	0.70	0.51	0.29	0.12	0.02

Work Order Detail Report

10/20/2020

SSO INSPECTION 10-19-2020 0.59 INCHES OF RAIN

2:29 PM

WO Number: 201020-0001		Category:	SSOs	
Status: Complete		Problem:	Storm Response	
Status Date: 10/20/2020 2:27 pm		Main Task:	Inspection	
Asset: SSO 431				
Location: FAIRFAX AT NORTH PARK				
Cause: Weather		Assigned By:		
Assigned Crew:		Assigned Date:		
Supervisor:	Jackson, Jeff	Start Date:	10/20/2020 8:00 AM	<u>Override</u>
Lead Worker:	DelZoppo, Michael	End Date:	10/20/2020	<u>Notifications</u>
Priority:	High			
Account #:		<input type="checkbox"/> Problem		
Proj No - Acct:		<input type="checkbox"/> Overdue		
Project:		<input type="checkbox"/> Lead Worker		
Reason:		<input type="checkbox"/> Task		
Received By:		<input type="checkbox"/> Supervisor		
Inspected By:		<input type="checkbox"/> Hard Lock WO		

Request Comments for Work Order

Inspect all (46) SSO's when rainfall is one quarter (1/4") inch or higher.

Location

Department: Sewer Collection
Division: Sewer Collection
Sub-Division:
Area:
Sub-Area:
Owner:
Location:
Classification:

Comments for Crew

Inspect all (46) SSO's when rainfall is one quarter (1/4") inch or higher.

Maintenance Zone:**Alternate Zone:**

Work Order Locations

<u>Address</u>	<u>Address 2</u>
<u>X Coord</u> <u>Y Coord</u> <u>General Location</u>	
FAIRFAX AT NORTH PARK	
2,220,655.65435414 665,517.24643672	Doan Brook
NORTH PARK AND COVENTRY	
2,219,873.16674590 666,048.82312946	DOAN BROOK - MAIN BRANCH
FAIRMOUNT SOUTH OF SCARBOROUGH	
2,220,364.86097248 666,446.72325230	DOAN BROOK - MAIN BRANCH
FAIRMOUNT AT FAIRFAX	
2,220,920.81917815 666,080.57995571	DOAN BROOK - MAIN BRANCH
FAIRMOUNT AT NORTH WOODLAND (S. SIDE)	
2,223,053.81655256 664,693.25202172	DOAN BROOK - MAIN BRANCH
3012 NORTH WOODLAND	
2,222,845.06631389 664,689.08536339	Doan Brook
2,226,440.21168265 664,329.55524255	
2,226,354.79813956 664,409.89202413	
2,226,389.92077273 664,379.07548472	
FAIRMOUNT AT DARTMOOR	
2,225,149.97508989 664,453.31024438	DOAN BROOK - MAIN BRANCH
FAIRMOUNT AT WELLINGTON	
2,223,969.26550905 664,532.08075613	DOAN BROOK - MAIN BRANCH

Work Order Detail Report

10/20/2020

SSO INSPECTION 10-19-2020 0.59 INCHES OF RAIN

2:29 PM

FAIRMOUNT AT NORTH WOODLAND (N. SIDE)		
2,223,111.44143730	664,794.46048072	DOAN BROOK - MAIN BRANCH
FAIRMOUNT AT MARLBORO		
2,221,638.88762389	665,726.15513962	DOAN BROOK - MAIN BRANCH
FAIRMOUNT AT ARLINGTON		
2,222,127.85875881	665,393.74077822	DOAN BROOK - MAIN BRANCH
FAIRMOUNT & COVENTRY (SCARBOROUGH)		
2,220,278.63411081	667,231.62916280	DOAN BROOK - MAIN BRANCH
FAIRMOUNT AND COVENTRY		
2,220,419.37169023	666,567.10752596	DOAN BROOK - MAIN BRANCH
SCARBOROUGH AT LAMBERTON		
2,221,598.28993607	666,996.61322863	
MONMOUTH, EAST OF DARTMOOR		
2,225,152.08663423	665,499.19660404	DOAN BROOK
BRADFORD AND LEE		
2,224,643.84191582	665,970.39907372	DOAN BROOK - MAIN BRANCH
EDDINGTON		
2,221,299.08384156	674,932.84604380	
HAMPSHIRE LANE AT MAYFIELD (18")		
2,219,348.17140481	672,922.02624655	DUGWAY CREEK - MAIN BRANCH
EAST OVERLOOK AT EDGEHILL		
2,218,479.60588473	671,538.70289771	DOAN BROOK - MAIN BRANCH
HAMPSHIRE LANE AT MAYFIELD (36")		
2,219,354.97683740	672,902.85961822	DUGWAY CREEK - MAIN BRANCH
2600 HAMPSHIRE RD		
HAMPSHIRE AT EUCLID HTS. BLVD.		
2,218,465.44876081	671,703.91811846	DOAN BROOK - MAIN BRANCH
CEDAR BTW. FAIRMOUNT/DEMINGTON		
2,218,036.25112839	669,668.09115338	DOAN BROOK - MAIN BRANCH
2828 BERKSHIRE, EAST OF COVENTRY		
2,220,768.48319674	670,614.63814481	DUGWAY CREEK - MAIN BRANCH
3003 EUCLID HEIGHTS BLVD		
2,222,538.05642922	672,458.71614955	DUGWAY CREEK - MAIN BRANCH
South Taylor between Antisdale Ave and Superior Rd		
2,227,113.30810548	671,276.67684697	
LEE RD. & SUPERIOR AVE.		
2,224,449.07983814	672,366.92072946	HEIGHT = NA, WIDTH = NA, LENGTH = NA
EUCLID HEIGHTS BLVD AND LEE		
2,224,196.49208874	673,102.72798488	DUGWAY CREEK - MAIN BRANCH
EUCLID HEIGHTS BLVD/CUMBERLAND		
2,223,890.24106081	672,984.80925746	DUGWAY CREEK - MAIN BRANCH
1685 CUMBERLAND		
2,223,414.40769489	674,158.55920655	DUGWAY CREEK - MAIN BRANCH
CUMBERLAND/SOMERTON		
2,223,678.60992239	673,517.13791722	DUGWAY CREEK - MAIN BRANCH
2225 NOBLE RD		
2225 NOBLE ROAD		
2,227,020.20068015	682,910.03907888	NINE MILE CREEK - MAIN BRANCH
QUILLIAMS, N. OF RANDOLF		
2,229,594.65878581	682,393.53289405	NINE MILE CREEK - MAIN BRANCH
LANGTON AND ATHERSTONE		
2,228,126.76638040	684,188.23206055	
2,220,777.89623564	666,181.72575080	
2,218,501.67473823	671,997.54581206	
2,216,759.55453481	670,474.59347738	

Work Order Detail Report

10/20/2020

SSO INSPECTION 10-19-2020 0.59 INCHES OF RAIN

2:29 PM

2,224,536.21778722	668,887.44048372
2,226,741.35609348	679,432.95121680
2,226,591.76420106	679,420.92761880
2,227,825.14395215	684,881.15948047

Work Order Detail Report

10/20/2020

SSO INSPECTION 10-19-2020 0.59 INCHES OF RAIN

2:29 PM

Work Order Assets							
Object Type	Description 1		Description 2				
System ID 1	System ID 2	Odometer	Hourmeter	Othermeter	PM Description	Asset ID	Completed
Sewer Control Valve					FAIRFAX AT NORTH PARK		
SSO 431						26	
Sewer Control Valve					NORTH PARK AND COVENTRY		
SSO 114						16	
Sewer Control Valve					FAIRMOUNT SOUTH OF SCARBOROUGH		
SSO 121						35	
Sewer Structure							
SA16AAWB0						3094	
Sewer Control Valve					FAIRMOUNT AT FAIRFAX		
SSO 112						7	
Sewer Control Valve					FAIRMOUNT AT NORTH WOODLAND (S. SIDE)		
SSO 99						6	
Sewer Control Valve					3012 NORTH WOODLAND		
SSO 432						14	
Sewer Control Valve							
DB-03						55	
Sewer Control Valve							
DB-01						56	
Sewer Control Valve							
DB-02						57	
Sewer Control Valve					FAIRMOUNT AT DARTMOOR		
CH-04						5	
Sewer Control Valve					FAIRMOUNT AT WELLINGTON		
SSO 110						44	
Sewer Control Valve					FAIRMOUNT AT NORTH WOODLAND (N. SIDE)		
SSO 87						33	
Sewer Control Valve					FAIRMOUNT AT MARLBORO		
SSO 116						4	
Sewer Control Valve					FAIRMOUNT AT ARLINGTON		
SSO 111						46	
Sewer Control Valve					FAIRMOUNT & COVENTRY (SCARBOROUGH)		
SSO 113						37	
Sewer Control Valve					FAIRMOUNT AND COVENTRY		
SSO 124						47	
Sewer Control Valve					SCARBOROUGH AT LAMBERTON		
CH-50						53	
Sewer Control Valve					BRADFORD AND LEE		
SSO 129						11	
Sewer Control Valve					EDDINGTON		
CH-52						2	
Sewer Control Valve					HAMPSHIRE LANE AT MAYFIELD (18")		
SSO 88						42	
Sewer Control Valve					EAST OVERLOOK AT EDGEHILL		
SSO 122						36	
Sewer Control Valve					HAMPSHIRE LANE AT MAYFIELD (36")		
SSO 89						34	
Sewer Structure							
SA16ADZB0						1536	
Sewer Control Valve					HAMPSHIRE AT EUCLID HTS. BLVD.		
SSO 91						20	
Sewer Structure							
SA16ADPH0						4446	
Sewer Control Valve					CEDAR BTW. FAIRMOUNT/DEMINGTON		
SSO 120						8	
Sewer Control Valve					2828 BERKSHIRE, EAST OF COVENTRY		

Work Order Detail Report

10/20/2020

SSO INSPECTION 10-19-2020 0.59 INCHES OF RAIN

2:29 PM

SSO 103	19
Sewer Control Valve	3003 EUCLID HEIGHTS BLVD
SSO 104	15
Sewer Structure	
SA16AGMG0	3402
Sewer Control Valve	South Taylor between Antisdale Ave and Superior R
CH-30	52
Sewer Control Valve	LEE RD. & SUPERIOR AVE.
DV-11	9
Sewer Control Valve	EUCLID HEIGHTS BLVD AND LEE
SSO 108	22
Sewer Control Valve	EUCLID HEIGHTS BLVD/CUMBERLAND
SSO 106	43
Sewer Control Valve	1685 CUMBERLAND
SSO 95	18
Sewer Control Valve	CUMBERLAND/SOMERTON
SSO 105	30
Sewer Structure	
SA16AQD0	4987
Sewer Structure	
SA16AQQC0	3745
Sewer Control Valve	2225 NOBLE ROAD
SSO 102	3
Sewer Control Valve	QUILLIAMS, N. OF RANDOLF
SSO 107	38
Sewer Control Valve	LANGTON AND ATHERSTONE
CH-51	54
Sewer Structure	
SA16APEF0	1809

Work Order Detail Report

10/20/2020

SSO INSPECTION 10-19-2020 0.59 INCHES OF RAIN

2:29 PM

Check List					
	Item	Completed	Condition	Completion Date/Time	Est Completion Date
1	A-37-FAIRFAX AT NORTH PARK SA16ACPG0	<input type="checkbox"/>	Sound	10/20/2020/ 7:43 am	
	No overflow				
2	A-36-NORTH PARK AT COVENTRY SA16ACNB0 (IN MEDIAN-CEMENT)	<input type="checkbox"/>	Sound	10/20/2020/ 7:47 am	
	No overflow				
3	A-45-FAIRMOUNT (IN THE ISLAND EAST OF COVENTRY) SA16ACNE0	<input type="checkbox"/>	Sound	10/20/2020/ 7:49 am	
	No overflow				
4	A-54-2806 FAIRMOUNT SA16AAWB0 (TREE LAWN BY SIDEWALK)	<input type="checkbox"/>	Sound	10/20/2020/ 7:53 am	
	No overflow				
5	A-33-FAIRMOUNT AT FAIRFAX SA16AAWC0 (SW CORNER IN THE SIDEWALK)	<input type="checkbox"/>	Sound	10/20/2020/ 7:54 am	
	No overflow				
6	A-39-3012 NORTH WOODLAND SA16AAWM5 (TREE LAWN)	<input type="checkbox"/>	Sound	10/20/2020/ 7:56 am	
	No overflow				
7	A-2 FAIRMOUNT AT NORTH WOODLAND SA16AAWK0(MIDDLE OF THE ROAD)	<input type="checkbox"/>	Sound	10/20/2020/ 8:00 am	
	No overflow				
8	A-6 FAIRMOUNT AT SHELBURNE ST16ZBJK0 (WEST BOUND LANE)	<input type="checkbox"/>	Sound	10/20/2020/ 8:03 am	
	No overflow				
9	A-5 FAIRMOUNT AT SHELBURNE SA16AAXB0(ON THE SE CORNER IN THE SIDEWALK)	<input type="checkbox"/>	Sound	10/20/2020/ 8:05 am	
	No overflow				
10	A-7 FAIRMOUNT AT SHELBURNE SA16AAVH0 (EAST BOUND)	<input type="checkbox"/>	Sound	10/20/2020/ 8:07 am	
	No overflow				
11	A-4 FAIRMOUNT AT DARTMOOR SA16AAVB0(NW CORNER IN THE GRASS BY STOP SIGN)	<input type="checkbox"/>	Sound	10/20/2020/ 8:09 am	
	No overflow				
12	A-3 FAIRMOUNT AT WELLINGTON SA16AAUW0 (INTERSECTION)	<input type="checkbox"/>	Sound	10/20/2020/ 8:12 am	
	No overflow				
13	A-1 3041 FAIRMOUNT SA16AAUT0 (TREE LAWN NEAR SIDEWALK)	<input type="checkbox"/>	Sound	10/20/2020/ 8:15 am	
	No overflow				
14	A-32 FAIRMOUNT AT ARLINGTON SA16AAUP0 (INTERSECTION)	<input type="checkbox"/>	Sound	10/20/2020/ 8:17 am	
	No overflow				
15	A-38 FAIRMOUNT AT MARLBORO SA16AAUM0 (INTERSECTION)	<input type="checkbox"/>	Sound	10/20/2020/ 8:19 am	
	No overflow				
16	A-49 2757 FAIRMOUNT SA16AAUC0 (EAST OF CHURCH IN TREE LAWN)	<input type="checkbox"/>	Sound	10/20/2020/ 8:20 am	
	No overflow				
17	A-35 2393 COVENTRY SA16AASK0 (INTERSECTION)	<input type="checkbox"/>	Sound	10/20/2020/ 8:22 am	
	No overflow				
18	A-50 SCARBOROUGH AND LAMBERTON SA16AANE5 (INTERSECTION)	<input type="checkbox"/>	Sound	10/20/2020/ 8:24 am	
	No overflow				

* A 'Hidden' field indicates permission to view the secured field is turned off.

WO#: 201020-0001

Work Order Detail Report

10/20/2020

SSO INSPECTION 10-19-2020 0.59 INCHES OF RAIN

2:29 PM

19	A-47 2528 STRATFORD SA16ACDB5 (INTERSECTION)	<input type="checkbox"/>	Sound	10/20/2020/ 8:27 am
	No overflow			
20	A-57 E MONMOUTH SA16AFWA5 WEST OF (DARTMOOR NEAR LEE)	<input type="checkbox"/>	Sound	10/20/2020/ 8:30 am
	No overflow			
21	A-58 E MONMOUTH AT EXETER (INTERSECTION)	<input type="checkbox"/>	Sound	10/20/2020/ 8:31 am
	No overflow			
22	A-9 BRADFORD AT LEE SA16AFLLO (INTERSECTION)	<input type="checkbox"/>	Sound	10/20/2020/ 8:33 am
	No overflow			
23	B-52 EDDINGTON NORTH OF AVONDALE SA16AHVE0	<input type="checkbox"/>	Sound	10/20/2020/ 8:44 am
	No overflow			
24	B-10 HAMPSHIRE LANE AT MAYFIELD SA16BACB0	<input type="checkbox"/>	Sound	10/20/2020/ 8:47 am
	No overflow			
25	B-11 HAMPSHIRE LANE AT MAYFIELD SA16AEEA0	<input type="checkbox"/>	Sound	10/20/2020/ 8:48 am
	No overflow			
26	B-61 2600 HAMPSHIRE SA16ADZB0	<input type="checkbox"/>	Sound	10/20/2020/ 9:49 am
	No overflow			
27	HAMPSHIRE AT EUCLID HTS. BLVD. SA16ADPR0	<input type="checkbox"/>	Sound	10/20/2020/ 8:50 am
	No overflow			
28	B-46 EDGEHILL AT E OVERLOOK SA16AEPF0	<input type="checkbox"/>	Sound	10/20/2020/ 8:52 am
	No overflow			
29	B-42 12537 CEDAR SA16ACZA0	<input type="checkbox"/>	Sound	10/20/2020/ 8:56 am
	No overflow			
30	B-15 COVENTRY AND CEDAR SA16ADBHO	<input type="checkbox"/>	Sound	10/20/2020/ 8:58 am
	No overflow			
31	B-23 2828 BERKSHIRE SA16AETA0	<input type="checkbox"/>	Sound	10/20/2020/ 9:01 am
	No overflow			
32	B-24 3003 EUCLID HTS. BLVD. ST16AALB0	<input type="checkbox"/>	Sound	10/20/2020/ 9:04 am
	No overflow			
33	B-56 LEE AND MEADOWBROOK SA16AGMG0	<input type="checkbox"/>	Sound	10/20/2020/ 9:08 am
	Overflowed			
34	C-30 S TAYLOR NORTH OF SUPERIOR SA16AIVF0	<input type="checkbox"/>	Sound	10/20/2020/ 9:12 am
	No overflow			
35	C-12 LEE AND SUPERIOR SA16AGTJ0	<input type="checkbox"/>	Sound	10/20/2020/ 9:15 am
	No overflow			
36	C-28 EUCLID HTS. BLVD AND LEE RD SA16AGTE0	<input type="checkbox"/>	Sound	10/20/2020/ 9:16 am
	No overflow			
37	C-26 EUCLID HTS BLVD AND CUMBERLAND SA16AIRLO	<input type="checkbox"/>	Sound	10/20/2020/ 9:18 am
	No overflow			
38	C-25 CUMBERLAND AND SOMERTON SA16AISA0	<input type="checkbox"/>	Sound	10/20/2020/ 9:19 am
	No overflow			
39	C-17 1685 CUMBERLAND RD SA16AQIB0	<input type="checkbox"/>	Sound	10/20/2020/ 9:20 am
	Overflowed			

* A 'Hidden' field indicates permission to view the secured field is turned off.

WO#: 201020-0001

Work Order Detail Report

10/20/2020

SSO INSPECTION 10-19-2020 0.59 INCHES OF RAIN

2:29 PM

40	C-59 3427 THORNE RD SA16AQD0	<input type="checkbox"/>	Sound	10/20/2020/ 9:26 am
	No overflow			
41	C-60 3415 THORNE RD SA16AQQC0	<input type="checkbox"/>	Sound	10/20/2020/ 9:27 am
	No overflow			
42	C-22 2225 NOBLE RD ST16ZLHB0	<input type="checkbox"/>	Sound	10/20/2020/ 9:31 am
	No overflow			
43	C-27 QUILLIAMS NORTH OF RANDOLPH SA16AOUQ0	<input type="checkbox"/>	Sound	10/20/2020/ 9:34 am
	No overflow			
44	C-51 ATHERSTONE AND LANGTON SA16AOKA0	<input type="checkbox"/>	Sound	10/20/2020/ 9:36 am
	No overflow			
45	C-50 3593 FENLEY SA16APEH0	<input type="checkbox"/>	Sound	10/20/2020/ 9:39 am
	No overflow			

Tasks/Resources						
SWCT26 Inspection						
Crew:	Status:	*Cal'c UC: \$6.21	*Task Cost: \$279.52	Start Dt: 10/20/2020		
Supervisor:	UOM: Each	# of Units: 45.00	*Unit Cost: \$0.00	End Dt:		
Employee						
Resource	UOM	Units	*Total Cost	Alt Description	Start Dt	End Dt
9512 DelZoppo, Michael	Hours	8.00	\$172.32		10/20/2020	
Equipment						
Resource	UOM	Units	*Total Cost	Alt Description	Start Dt	End Dt
CHFLT50 FORD F250 CREW CAB 5	Hours	8.00	\$107.20		10/20/2020	
Task Comment: SSO INSPECTION 0.59" OF RAIN						

Projected Complete:	Lock: <input type="checkbox"/>	WO Duration	*Actual 0.00	*Estimated 0.00	*Difference 0.00
Repair Type:		Labor Hours	8.00	0.00	0.00
Subcontractor:		Labor Costs	\$172.32	\$0.00	\$0.00
Profit Center:		Material Costs	0.00	0.00	0.00
		Fluids Costs	0.00	0.00	0.00
Quantity: 0.00	Lock: <input type="checkbox"/>	Equipment Costs	107.20	0.00	0.00
Unit of Measure: Each		Contractor Costs	0.00	0.00	0.00
*Unit Cost: \$0.00		Misc. Costs	0.00	0.00	0.00
WO Hours: 0.00		Total Costs	\$279.52	\$0.00	\$0.00
		Use Task Info:	True	True	

Billed Party		Billing	
Customer ID:	Customer Number:		
Customer Name:	Last Name:		
Address:	Phone:	Cell #:	
City:	Fax #:		
State:	E-mail:		
Zip:			
Billing Data			
Contact Name:	*Billing Amount:	Billing Required: <input type="checkbox"/>	
Invoice Number:	Date Bill Sent:	Billing Processed: <input type="checkbox"/>	
Incoming Account #:	Payment Received:	Imported to Financials: <input type="checkbox"/>	
	Payment Method:		

Associated PMs	
PM Code and Description	Closed
SSO-02 SSO INSPECTION	<input checked="" type="checkbox"/>

Work Order Detail Report

10/20/2020

SSO INSPECTION 10-19-2020 0.59 INCHES OF RAIN

2:29 PM

Tracking				
Item	Description	By	Date	Time
Work Order Creation	From Routine Work SSO-02 - SSO INSPECTION	jjackson	10/20/2020	11:58 AM
Supervisor Notification	Email Queued Successfully!	jjackson	10/20/2020	11:58 AM
Email Successfully Sent	jjackson@clvhts.com Lucity Work Order	BackgroundTaskUser	10/20/2020	11:58 AM
Status Change	Update - Supervisor From New Work Order to Complete	aferrone	10/20/2020	2:27 PM

Rates:	Opened At:	Televised:	<input type="checkbox"/>
Recieved By:	Pipe Footage Cleaned :	Power Rooter:	<input type="checkbox"/>
Work From:	Gallons Used:	Jet:	<input type="checkbox"/>
Pipe Size:	WO User 23:	Gap Vac:	<input type="checkbox"/>
Pipe Condition:	WO User 24:	Dye Test:	<input type="checkbox"/>
Could Not Open:	WO User 9:	Gap Root Cut:	<input type="checkbox"/>
Additional Repair:	User 10:	GIS Correction?:	<input type="checkbox"/>
Dye Test Reason:	Appointment Date DNL	WO User 30:	<input type="checkbox"/>
Test Performed Throug	Appointment Date: 10/20/2020 7:00 AM		
Dye Test Results:			
WO User 51:			
Measurement:	E Mail:		
History:	WO User 22:		

Manhole Basin Repair:	Pipe Size:
Material Used:	PVC Tees, Angles, Slex
Pipe Repair:	WO User 44:
Street Repair:	WO User 45:
Grass Repair:	WO User 46:
Curb Repair:	
Driveway- Sidewalk Re	
Construction Crew:	
WO User 39:	
WO User 40:	
WO User 41:	

WO User 52:	WO User 62:
WO User 53:	WO User 63:
WO User 54:	WO User 64:
WO User 55:	WO User 65:
WO User 56:	WO User 66:
WO User 57:	WO User 67:
WO User 58:	WO User 68:
WO User 59:	WO User 69:
WO User 60:	WO User 70:
WO User 61:	WO User 71:
WO User 72:	WO User 82:
WO User 73:	Quantity:
WO User 74:	WO User 84:
WO User 75:	WO User 85:
WO User 76:	WO User 86:

Televised:	<input type="checkbox"/>
Paid:	<input type="checkbox"/>
WO User 104:	<input type="checkbox"/>
WO User 105:	<input type="checkbox"/>
WO User 106:	<input type="checkbox"/>

WO User 92 Date:	WO User 97 Date:
WO User 93 Date:	WO User 98 Date:
WO User 94 Date:	WO User 99 Date:
WO User 95 Date:	WO User 100 Date:
WO User 96 Date:	WO User 101 Date:

Work Order Detail Report

10/20/2020

SSO INSPECTION 10-19-2020 0.59 INCHES OF RAIN

2:29 PM

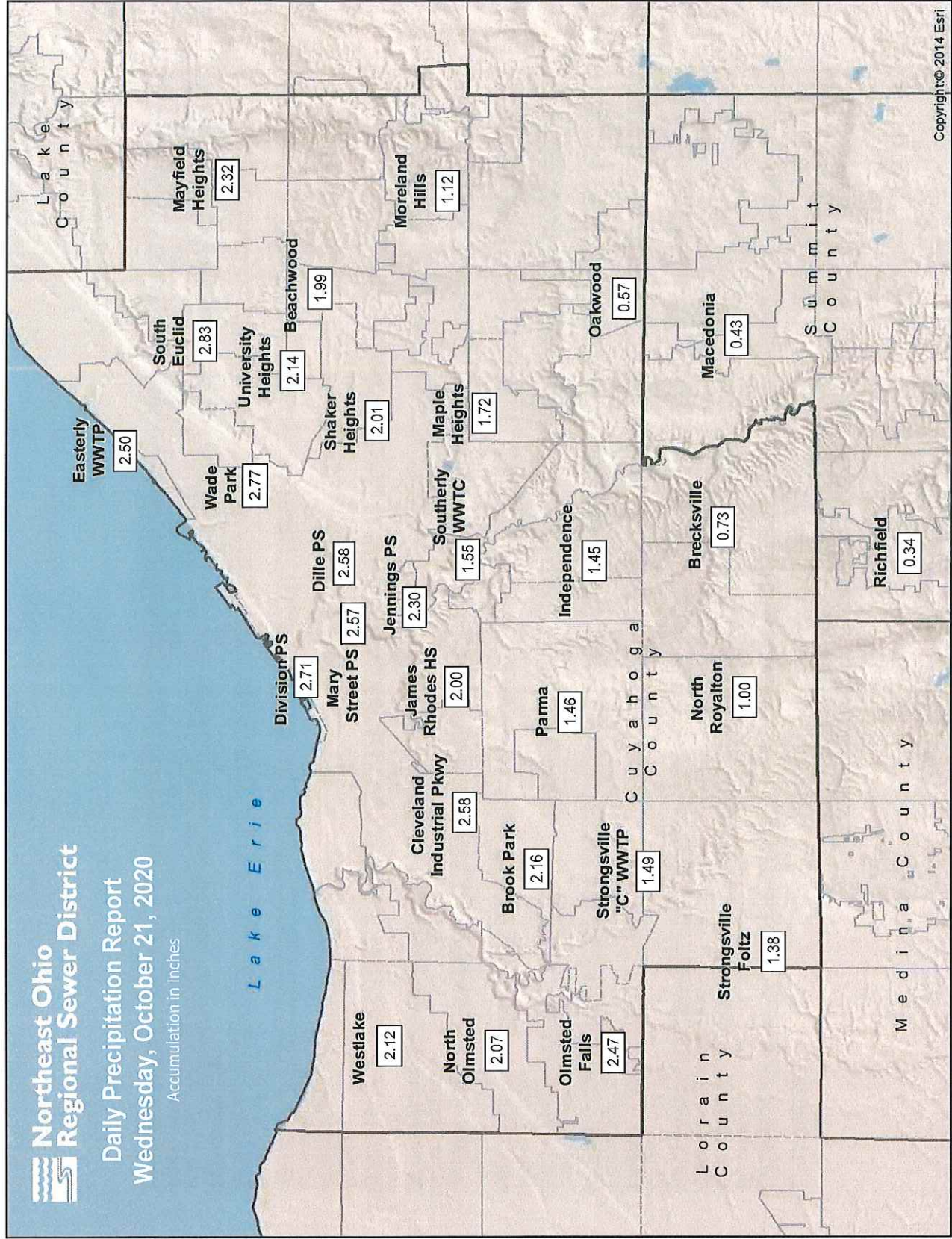
WO User 77:	WO User 87:	WO User 107:	<input type="checkbox"/>
WO User 78:	WO User 88:	WO User 108:	<input type="checkbox"/>
WO User 79:	WO User 89:	WO User 109:	<input type="checkbox"/>
WO User 80:	WO User 90:	WO User 110:	<input type="checkbox"/>
WO User 81:	WO User 91:	WO User 111:	<input type="checkbox"/>
WO Creator: jjackson	WO Creation Date: 10/20/2020	PM Trigger:	Rec #: 6028



Northeast Ohio Regional Sewer District

Daily Precipitation Report Wednesday, October 21, 2020

Accumulation in Inches



Northeast Ohio Regional Sewer District
Daily Precipitation Report
Wednesday, October 21, 2020

<u>Site Location</u>	<u>Peak Accumulation (inches)</u>				
	<u>24-Hour</u>	<u>6-Hour</u>	<u>3-Hour</u>	<u>1-Hour</u>	<u>15-Minute</u>
Beachwood	1.99	1.87	1.25	0.68	0.38
Brecksville	0.73	0.54	0.34	0.20	0.09
Brook Park	2.16	2.04	1.54	0.73	0.36
Cleveland Industrial Pkwy	2.58	2.47	1.96	0.88	0.33
Dille Ave PS	2.58	2.45	1.97	0.98	0.37
Division Ave PS	2.71	2.58	2.24	1.10	0.47
Easterly WWTP	2.50	2.47	2.21	1.30	0.72
Independence	1.45	1.30	0.76	0.41	0.24
James Rhodes HS	2.00	1.89	1.38	0.69	0.27
Jennings PS	2.30	2.18	1.62	0.84	0.32
Macedonia	0.43	0.25	0.21	0.15	0.08
Maple Heights	1.72	1.53	0.98	0.53	0.26
Mary Street PS	2.57	2.45	1.97	0.96	0.32
Mayfield Heights	2.32	2.18	1.59	0.91	0.43
Moreland Hills	1.12	0.96	0.57	0.36	0.18
North Olmsted	2.07	1.96	1.53	0.67	0.30
North Royalton	1.00	0.82	0.45	0.33	0.21
Oakwood	0.57	0.38	0.29	0.15	0.08
Olmsted Falls	2.47	2.35	1.80	0.87	0.39
Parma	1.46	1.32	0.85	0.41	0.19
Richfield	0.34	0.17	0.14	0.12	0.05
Shaker Heights	2.01	1.88	1.42	0.73	0.39
South Euclid	2.83	2.67	2.26	1.14	0.45
Southerly WWTC	1.55	1.44	1.01	0.52	0.32
Strongsville C WWTP	1.49	1.32	0.93	0.48	0.20
Strongsville Foltz	1.38	1.19	0.72	0.39	0.17
University Heights	2.14	2.01	1.45	0.77	0.38
Waide Park	2.77	2.64	2.22	1.11	0.41
Westlake	2.12	2.03	1.65	0.83	0.35

Work Order Detail Report

10/23/2020

SSO INSPECTION 10-21-2020 2.14 INCHES OF RAIN

2:52 PM

WO Number: 201022-0005		Category:	SSOs	
Status:	Complete	Problem:	Storm Response	
Status Date:	10/23/2020 2:50 pm	Main Task:	Inspection	
Asset: SSO 431				
Location: FAIRFAX AT NORTH PARK				
Cause:	Weather		Assigned By:	
Assigned Crew:			Assigned Date:	
Supervisor:	Jackson, Jeff	Start Date:	10/22/2020 8:00 AM	<u>Override</u>
Lead Worker:	DelZoppo, Michael	End Date:	10/23/2020	<u>Notifications</u>
Priority:	High			
Account #:			Problem <input type="checkbox"/>	
Proj No - Acct:			Overdue <input type="checkbox"/>	
Project:			Lead Worker <input type="checkbox"/>	
Reason:			Task <input type="checkbox"/>	
Received By:			Supervisor <input type="checkbox"/>	
Inspected By:			Hard Lock WO <input type="checkbox"/>	

Request Comments for Work Order

Inspect all (45) SSO's when rainfall is one quarter (1/4") inch or higher.

Location

Department: Sewer Collection
Division: Sewer Collection
Sub-Division:
Area:
Sub-Area:
Owner:
Location:
Classification:

Comments for Crew

Inspect all (45) SSO's when rainfall is one quarter (1/4") inch or higher.

Maintenance Zone:**Alternate Zone:**

Work Order Locations

<u>Address</u>		<u>Address 2</u>
<u>X Coord</u>	<u>Y Coord</u>	<u>General Location</u>
FAIRFAX AT NORTH PARK		
2,220,655.65435414	665,517.24643672	Doan Brook
NORTH PARK AND COVENTRY		
2,219,873.16674590	666,048.82312946	DOAN BROOK - MAIN BRANCH
FAIRMOUNT SOUTH OF SCARBOROUGH		
2,220,364.86097248	666,446.72325230	DOAN BROOK - MAIN BRANCH
FAIRMOUNT AT FAIRFAX		
2,220,920.81917815	666,080.57995571	DOAN BROOK - MAIN BRANCH
FAIRMOUNT AT NORTH WOODLAND (S. SIDE)		
2,223,053.81655256	664,693.25202172	DOAN BROOK - MAIN BRANCH
3012 NORTH WOODLAND		
2,222,845.06631389	664,689.08536339	Doan Brook
2,226,440.21168265	664,329.55524255	
2,226,354.79813956	664,409.89202413	
2,226,389.92077273	664,379.07548472	
FAIRMOUNT AT DARTMOOR		
2,225,149.97508989	664,453.31024438	DOAN BROOK - MAIN BRANCH
FAIRMOUNT AT WELLINGTON		
2,223,969.26550905	664,532.08075613	DOAN BROOK - MAIN BRANCH

Work Order Detail Report

10/23/2020

SSO INSPECTION 10-21-2020 2.14 INCHES OF RAIN

2:52 PM

FAIRMOUNT AT NORTH WOODLAND (N. SIDE)		
2,223,111.44143730	664,794.46048072	DOAN BROOK - MAIN BRANCH
FAIRMOUNT AT MARLBORO		
2,221,638.88762389	665,726.15513962	DOAN BROOK - MAIN BRANCH
FAIRMOUNT AT ARLINGTON		
2,222,127.85875881	665,393.74077822	DOAN BROOK - MAIN BRANCH
FAIRMOUNT & COVENTRY (SCARBOROUGH)		
2,220,278.63411081	667,231.62916280	DOAN BROOK - MAIN BRANCH
FAIRMOUNT AND COVENTRY		
2,220,419.37169023	666,567.10752596	DOAN BROOK - MAIN BRANCH
SCARBOROUGH AT LAMBERTON		
2,221,598.28993607	666,996.61322863	
MONMOUTH, EAST OF DARTMOOR		
2,225,152.08663423	665,499.19660404	DOAN BROOK
BRADFORD AND LEE		
2,224,643.84191582	665,970.39907372	DOAN BROOK - MAIN BRANCH
EDDINGTON		
2,221,299.08384156	674,932.84604380	
HAMPSHIRE LANE AT MAYFIELD (18")		
2,219,348.17140481	672,922.02624655	DUGWAY CREEK - MAIN BRANCH
EAST OVERLOOK AT EDGEHILL		
2,218,479.60588473	671,538.70289771	DOAN BROOK - MAIN BRANCH
HAMPSHIRE LANE AT MAYFIELD (36")		
2,219,354.97683740	672,902.85961822	DUGWAY CREEK - MAIN BRANCH
2600 HAMPSHIRE RD		
HAMPSHIRE AT EUCLID HTS. BLVD.		
2,218,465.44876081	671,703.91811846	DOAN BROOK - MAIN BRANCH
CEDAR BTW. FAIRMOUNT/DEMINGTON		
2,218,036.25112839	669,668.09115338	DOAN BROOK - MAIN BRANCH
2828 BERKSHIRE, EAST OF COVENTRY		
2,220,768.48319674	670,614.63814481	DUGWAY CREEK - MAIN BRANCH
3003 EUCLID HEIGHTS BLVD		
2,222,538.05642922	672,458.71614955	DUGWAY CREEK - MAIN BRANCH
South Taylor between Antisdale Ave and Superior Rd		
2,227,113.30810548	671,276.67684697	
LEE RD. & SUPERIOR AVE.		
2,224,449.07983814	672,366.92072946	HEIGHT = NA, WIDTH = NA, LENGTH = NA
EUCLID HEIGHTS BLVD AND LEE		
2,224,196.49208874	673,102.72798488	DUGWAY CREEK - MAIN BRANCH
EUCLID HEIGHTS BLVD/CUMBERLAND		
2,223,890.24106081	672,984.80925746	DUGWAY CREEK - MAIN BRANCH
1685 CUMBERLAND		
2,223,414.40769489	674,158.55920655	DUGWAY CREEK - MAIN BRANCH
CUMBERLAND/SOMERTON		
2,223,678.60992239	673,517.13791722	DUGWAY CREEK - MAIN BRANCH
2225 NOBLE RD		
2225 NOBLE ROAD		
2,227,020.20068015	682,910.03907888	NINE MILE CREEK - MAIN BRANCH
QUILLIAMS, N. OF RANDOLF		
2,229,594.65878581	682,393.53289405	NINE MILE CREEK - MAIN BRANCH
LANGTON AND ATHERSTONE		
2,228,126.76638040	684,188.23206055	
2,220,777.89623564	666,181.72575080	
2,218,501.67473823	671,997.54581206	
2,216,759.55453481	670,474.59347738	

Work Order Detail Report

10/23/2020

SSO INSPECTION 10-21-2020 2.14 INCHES OF RAIN

2:52 PM

2,224,536.21778722	668,887.44048372
2,226,741.35609348	679,432.95121680
2,226,591.76420106	679,420.92761880
2,227,825.14395215	684,881.15948047

Work Order Detail Report

10/23/2020

SSO INSPECTION 10-21-2020 2.14 INCHES OF RAIN

2:52 PM

Work Order Assets							
Object Type	Description 1		Description 2				
System ID 1	System ID 2	Odometer	Hourmeter	Othermeter	PM Description	Asset ID	Completed
Sewer Control Valve					FAIRFAX AT NORTH PARK		
SSO 431						26	
Sewer Control Valve					NORTH PARK AND COVENTRY		
SSO 114						16	
Sewer Control Valve					FAIRMOUNT SOUTH OF SCARBOROUGH		
SSO 121						35	
Sewer Structure							
SA16AAWB0						3094	
Sewer Control Valve					FAIRMOUNT AT FAIRFAX		
SSO 112						7	
Sewer Control Valve					FAIRMOUNT AT NORTH WOODLAND (S. SIDE)		
SSO 99						6	
Sewer Control Valve					3012 NORTH WOODLAND		
SSO 432						14	
Sewer Control Valve							
DB-03						55	
Sewer Control Valve							
DB-01						56	
Sewer Control Valve							
DB-02						57	
Sewer Control Valve					FAIRMOUNT AT DARTMOOR		
CH-04						5	
Sewer Control Valve					FAIRMOUNT AT WELLINGTON		
SSO 110						44	
Sewer Control Valve					FAIRMOUNT AT NORTH WOODLAND (N. SIDE)		
SSO 87						33	
Sewer Control Valve					FAIRMOUNT AT MARLBORO		
SSO 116						4	
Sewer Control Valve					FAIRMOUNT AT ARLINGTON		
SSO 111						46	
Sewer Control Valve					FAIRMOUNT & COVENTRY (SCARBOROUGH)		
SSO 113						37	
Sewer Control Valve					FAIRMOUNT AND COVENTRY		
SSO 124						47	
Sewer Control Valve					SCARBOROUGH AT LAMBERTON		
CH-50						53	
Sewer Control Valve					BRADFORD AND LEE		
SSO 129						11	
Sewer Control Valve					EDDINGTON		
CH-52						2	
Sewer Control Valve					HAMPSHIRE LANE AT MAYFIELD (18")		
SSO 88						42	
Sewer Control Valve					EAST OVERLOOK AT EDGEHILL		
SSO 122						36	
Sewer Control Valve					HAMPSHIRE LANE AT MAYFIELD (36")		
SSO 89						34	
Sewer Structure							
SA16ADZB0						1536	
Sewer Control Valve					HAMPSHIRE AT EUCLID HTS. BLVD.		
SSO 91						20	
Sewer Structure							
SA16ADPH0						4446	
Sewer Control Valve					CEDAR BTW. FAIRMOUNT/DEMINGTON		
SSO 120						8	
Sewer Control Valve					2828 BERKSHIRE, EAST OF COVENTRY		

Work Order Detail Report

10/23/2020

SSO INSPECTION 10-21-2020 2.14 INCHES OF RAIN

2:52 PM

SSO 103	19
Sewer Control Valve	3003 EUCLID HEIGHTS BLVD
SSO 104	15
Sewer Structure	
SA16AGMG0	3402
Sewer Control Valve	South Taylor between Antisdale Ave and Superior F
CH-30	52
Sewer Control Valve	LEE RD. & SUPERIOR AVE.
DV-11	9
Sewer Control Valve	EUCLID HEIGHTS BLVD AND LEE
SSO 108	22
Sewer Control Valve	EUCLID HEIGHTS BLVD/CUMBERLAND
SSO 106	43
Sewer Control Valve	1685 CUMBERLAND
SSO 95	18
Sewer Control Valve	CUMBERLAND/SOMERTON
SSO 105	30
Sewer Structure	
SA16AQD0	4987
Sewer Structure	
SA16AQQC0	3745
Sewer Control Valve	2225 NOBLE ROAD
SSO 102	3
Sewer Control Valve	QUILLIAMS, N. OF RANDOLF
SSO 107	38
Sewer Control Valve	LANGTON AND ATHERSTONE
CH-51	54
Sewer Structure	
SA16APEF0	1809

Work Order Detail Report

10/23/2020

SSO INSPECTION 10-21-2020 2.14 INCHES OF RAIN

2:52 PM

Check List				
	Item	Completed	Condition	Completion Date/Time
1	A-37-FAIRFAX AT NORTH PARK SA16ACPG0 Overflowed	<input type="checkbox"/>	Sound	10/22/2020/ 7:51 am
2	A-36-NORTH PARK AT COVENTRY SA16ACNB0 (IN MEDIAN-CEMENT) Overflowed	<input type="checkbox"/>	Sound	10/22/2020/ 7:55 am
3	A-45-FAIRMOUNT (IN THE ISLAND EAST OF COVENTRY) SA16ACNE0 Overflowed	<input type="checkbox"/>	Sound	10/22/2020/ 7:58 am
4	A-54-2806 FAIRMOUNT SA16AAWB0 (TREE LAWN BY SIDEWALK) No overflow	<input type="checkbox"/>	Sound	10/22/2020/ 8:00 am
5	A-33-FAIRMOUNT AT FAIRFAX SA16AAWC0 (SW CORNER IN THE SIDEWALK) Overflowed	<input type="checkbox"/>	Sound	10/22/2020/ 8:03 am
6	A-39-3012 NORTH WOODLAND SA16AAWM5 (TREE LAWN) No overflow	<input type="checkbox"/>	Sound	10/22/2020/ 8:08 am
7	A-2 FAIRMOUNT AT NORTH WOODLAND SA16AAWK0(MIDDLE OF THE ROAD) No overflow	<input type="checkbox"/>	Sound	10/22/2020/ 8:09 am
8	A-6 FAIRMOUNT AT SHELBURNE ST16ZBJK0 (WEST BOUND LANE) Overflowed	<input type="checkbox"/>	Sound	10/22/2020/ 8:14 am
9	A-5 FAIRMOUNT AT SHELBURNE SA16AAXB0(ON THE SE CORNER IN THE SIDEWALK) No overflow	<input type="checkbox"/>	Sound	10/22/2020/ 8:16 am
10	A-7 FAIRMOUNT AT SHELBURNE SA16AAVH0 (EAST BOUND) Overflowed	<input type="checkbox"/>	Sound	10/22/2020/ 8:19 am
11	A-4 FAIRMOUNT AT DARTMOOR SA16AAVB0(NW CORNER IN THE GRASS BY STOP SIGN) No overflow	<input type="checkbox"/>	Sound	10/22/2020/ 8:21 am
12	A-3 FAIRMOUNT AT WELLINGTON SA16AAUW0 (INTERSECTION) No overflow	<input type="checkbox"/>	Sound	10/22/2020/ 8:24 am
13	A-1 3041 FAIRMOUNT SA16AAUT0 (TREE LAWN NEAR SIDEWALK) No overflow	<input type="checkbox"/>	Sound	10/22/2020/ 8:26 am
14	A-32 FAIRMOUNT AT ARLINGTON SA16AAUP0 (INTERSECTION) Overflowed	<input type="checkbox"/>	Sound	10/22/2020/ 8:33 am
15	A-38 FAIRMOUNT AT MARLBORO SA16AAUM0 (INTERSECTION) No overflow	<input type="checkbox"/>	Sound	10/22/2020/ 8:35 am
16	A-49 2757 FAIRMOUNT SA16AAUC0 (EAST OF CHURCH IN TREE LAWN) No overflow	<input type="checkbox"/>	Sound	10/22/2020/ 8:38 am
17	A-35 2393 COVENTRY SA16AASK0 (INTERSECTION) Overflowed	<input type="checkbox"/>	Sound	10/22/2020/ 8:41 am
18	A-50 SCARBOROUGH AND LAMBERTON SA16AANE5 (INTERSECTION) No overflow	<input type="checkbox"/>	Sound	10/22/2020/ 8:45 am

* A 'Hidden' field indicates permission to view the secured field is turned off.

WO#: 201022-0005

Work Order Detail Report

10/23/2020

SSO INSPECTION 10-21-2020 2.14 INCHES OF RAIN

2:52 PM

19	A-47 2528 STRATFORD SA16ACDB5 (INTERSECTION)	<input type="checkbox"/>	Sound	10/22/2020/ 8:52 am
	No overflow			
20	A-57 E MONMOUTH SA16AFWA5 WEST OF (DARTMOOR NEAR LEE)	<input type="checkbox"/>	Sound	10/22/2020/ 8:55 am
	No overflow			
21	A-58 E MONMOUTH AT EXETER (INTERSECTION)	<input type="checkbox"/>	Sound	10/22/2020/ 8:57 am
	No overflow			
22	A-9 BRADFORD AT LEE SA16AFLLO (INTERSECTION)	<input type="checkbox"/>	Sound	10/22/2020/ 9:02 am
	Overflowed			
23	B-52 EDDINGTON NORTH OF AVONDALE SA16AHVE0	<input type="checkbox"/>	Sound	10/22/2020/ 9:27 am
	No overflow			
24	B-10 HAMPSHIRE LANE AT MAYFIELD SA16BACB0	<input type="checkbox"/>	Sound	10/22/2020/ 9:31 am
	No overflow			
25	B-11 HAMPSHIRE LANE AT MAYFIELD SA16AEEA0	<input type="checkbox"/>	Sound	10/22/2020/ 9:32 am
	No overflow			
26	B-61 2600 HAMPSHIRE SA16ADZB0	<input type="checkbox"/>	Sound	10/22/2020/ 9:34 am
	Overflowed			
27	HAMPSHIRE AT EUCLID HTS. BLVD. SA16ADPR0	<input type="checkbox"/>	Sound	10/22/2020/ 9:36 am
	Overflowed			
28	B-46 EDGEHILL AT E OVERLOOK SA16AEPF0	<input type="checkbox"/>	Sound	10/22/2020/ 9:38 am
	Overflowed			
29	B-42 12537 CEDAR SA16ACZA0	<input type="checkbox"/>	Sound	10/22/2020/ 9:45 am
	Overflowed			
30	B-15 COVENTRY AND CEDAR SA16ADBHO	<input type="checkbox"/>	Sound	10/22/2020/ 9:49 am
	No overflow			
31	B-23 2828 BERKSHIRE SA16AETA0	<input type="checkbox"/>	Sound	10/22/2020/ 9:53 am
	No overflow			
32	B-24 3003 EUCLID HTS. BLVD. ST16AALB0	<input type="checkbox"/>	Sound	10/22/2020/ 9:57 am
	No overflow			
33	B-56 LEE AND MEADOWBROOK SA16AGMG0	<input type="checkbox"/>	Sound	10/22/2020/10:01 am
	Overflowed			
34	C-30 S TAYLOR NORTH OF SUPERIOR SA16AIVF0	<input type="checkbox"/>	Sound	10/23/2020/ 8:22 am
	Overflowed			
35	C-12 LEE AND SUPERIOR SA16AGTJ0	<input type="checkbox"/>	Sound	10/23/2020/ 8:26 am
	No overflow			
36	C-28 EUCLID HTS. BLVD AND LEE RD SA16AGTE0	<input type="checkbox"/>	Sound	10/23/2020/ 8:29 am
	Overflowed			
37	C-26 EUCLID HTS BLVD AND CUMBERLAND SA16AIRLO	<input type="checkbox"/>	Sound	10/23/2020/ 8:30 am
	No overflow			
38	C-25 CUMBERLAND AND SOMERTON SA16AISA0	<input type="checkbox"/>	Sound	10/23/2020/ 8:32 am
	No overflow			
39	C-17 1685 CUMBERLAND RD SA16AQIB0	<input type="checkbox"/>	Sound	10/23/2020/ 8:35 am
	No overflow			

* A 'Hidden' field indicates permission to view the secured field is turned off.

WO#: 201022-0005

Work Order Detail Report

10/23/2020

SSO INSPECTION 10-21-2020 2.14 INCHES OF RAIN

2:52 PM

40	C-59 3427 THORNE RD SA16AQD0	<input type="checkbox"/>	Sound	10/23/2020/ 8:39 am
No overflow				
41	C-60 3415 THORNE RD SA16AQQC0	<input type="checkbox"/>	Sound	10/23/2020/ 8:40 am
No overflow				
42	C-22 2225 NOBLE RD ST16ZLHB0	<input type="checkbox"/>	Sound	10/23/2020/ 8:46 am
No overflow				
43	C-27 QUILLIAMS NORTH OF RANDOLPH SA16AOUQ0	<input type="checkbox"/>	Sound	10/23/2020/ 8:50 am
Overflowed				
44	C-51 ATHERSTONE AND LANGTON SA16AOKA0	<input type="checkbox"/>	Sound	10/23/2020/ 9:05 am
Overflowed				
45	C-50 3593 FENLEY SA16APEH0	<input type="checkbox"/>	Sound	10/23/2020/ 9:17 am
No overflow				

Tasks/Resources						
SWCT26 Inspection						
Crew:	Status:	*Cal'c UC: \$16.45	*Task Cost: \$740.16	Start Dt: 10/22/2020		
Supervisor:	UOM: Each	# of Units: 45.00	*Unit Cost: \$0.00	End Dt:		
Employee						
Resource	UOM	Units	*Total Cost	Alt Description	Start Dt	End Dt
9512 DelZoppo, Michael	Hours	16.00	\$344.64		10/22/2020	
12459 Eathridge, David	Hours	8.00	\$181.12		10/22/2020	
Equipment						
Resource	UOM	Units	*Total Cost	Alt Description	Start Dt	End Dt
CHFLT50 FORD F250 CREW CAB 5	Hours	16.00	\$214.40		10/22/2020	
Task Comment: SSO INSPECTION 2.14 INCHES OF RAIN						

Projected Complete:	Lock: <input type="checkbox"/>	WO Duration	*Actual	*Estimated	*Difference
Repair Type:		Labor Hours	8.00	0.00	0.00
Subcontractor:		Labor Costs	24.00	0.00	0.00
Profit Center:		Labor Costs	\$525.76	\$0.00	\$0.00
		Material Costs	0.00	0.00	0.00
		Fluids Costs	0.00	0.00	0.00
Quantity: 0.00	Lock: <input type="checkbox"/>	Equipment Costs	214.40	0.00	0.00
Unit of Measure: Each		Contractor Costs	0.00	0.00	0.00
*Unit Cost: \$0.00		Misc. Costs	0.00	0.00	0.00
WO Hours: 0.00		Total Costs	\$740.16	\$0.00	\$0.00
		Use Task Info:	True	True	

Billed Party		Billing	
Customer ID:	Customer Number:		
Customer Name:	Last Name:		
Address:	Phone:	Cell #:	
City:	Fax #:		
State:	E-mail:		
Zip:			
Billing Data			
Contact Name:	*Billing Amount:	Billing Required: <input type="checkbox"/>	
Invoice Number:	Date Bill Sent:	Billing Processed: <input type="checkbox"/>	
Incoming Account #:	Payment Received:	Imported to Financials: <input type="checkbox"/>	
	Payment Method:		

Work Order Detail Report

10/23/2020

SSO INSPECTION 10-21-2020 2.14 INCHES OF RAIN

2:52 PM

Associated PMs		
PM Code	Description	Closed
SSO-02	SSO INSPECTION	<input checked="" type="checkbox"/>

Tracking				
Item	Description	By	Date	Time
Work Order Creation	From Routine Work SSO-02 - SSO INSPECTION	aferrone	10/22/2020	12:51 PM
Supervisor Notification	Email Queued Successfully!	aferrone	10/22/2020	12:51 PM
Email Successfully Sent	jjackson@clvhts.com Lucy Work Order	BackgroundTaskUser	10/22/2020	12:52 PM
Status Change	Update - Supervisor From New Work Order to Complete	aferrone	10/23/2020	2:50 PM

Rates:	Opened At:	Televised:	<input type="checkbox"/>
Recieved By:	Pipe Footage Cleaned :	Power Rooter:	<input type="checkbox"/>
Work From:	Gallons Used:	Jet:	<input type="checkbox"/>
Pipe Size:	WO User 23:	Gap Vac:	<input type="checkbox"/>
Pipe Condition:	WO User 24:	Dye Test:	<input type="checkbox"/>
Could Not Open:	WO User 9:	Gap Root Cut:	<input type="checkbox"/>
Additional Repair:	User 10:	GIS Correction?:	<input type="checkbox"/>
Dye Test Reason:	Appointment Date DNL	WO User 30:	<input type="checkbox"/>
Test Performed Throug	Appointment Date: 10/22/2020		
Dye Test Results:			
WO User 51:			
Measurement:	E Mail:		
History:	WO User 22:		

Manhole Basin Repair:	Pipe Size:	
Material Used:	PVC Tees, Angles, Slex	
Pipe Repair:	WO User 44:	
Street Repair:	WO User 45:	
Grass Repair:	WO User 46:	
Curb Repair:		
Driveway- Sidewalk Re		
Construction Crew:		
WO User 39:	OUPS #:	
WO User 40:	WO User 48:	
WO User 41:		

WO User 52:	WO User 62:	
WO User 53:	WO User 63:	
WO User 54:	WO User 64:	
WO User 55:	WO User 65:	
WO User 56:	WO User 66:	
WO User 57:	WO User 67:	
WO User 58:	WO User 68:	
WO User 59:	WO User 69:	
WO User 60:	WO User 70:	
WO User 61:	WO User 71:	
WO User 72:	WO User 82:	Televised: <input type="checkbox"/>
WO User 73:	Quantity:	Paid: <input type="checkbox"/>
WO User 74:	WO User 84:	WO User 104: <input type="checkbox"/>
WO User 75:	WO User 85:	WO User 105: <input type="checkbox"/>
WO User 76:	WO User 86:	WO User 106: <input type="checkbox"/>

WO User 92 Date:	WO User 97 Date:	
WO User 93 Date:	WO User 98 Date:	
WO User 94 Date:	WO User 99 Date:	
WO User 95 Date:	WO User 100 Date:	
WO User 96 Date:	WO User 101 Date:	

Work Order Detail Report

10/23/2020

SSO INSPECTION 10-21-2020 2.14 INCHES OF RAIN

2:52 PM

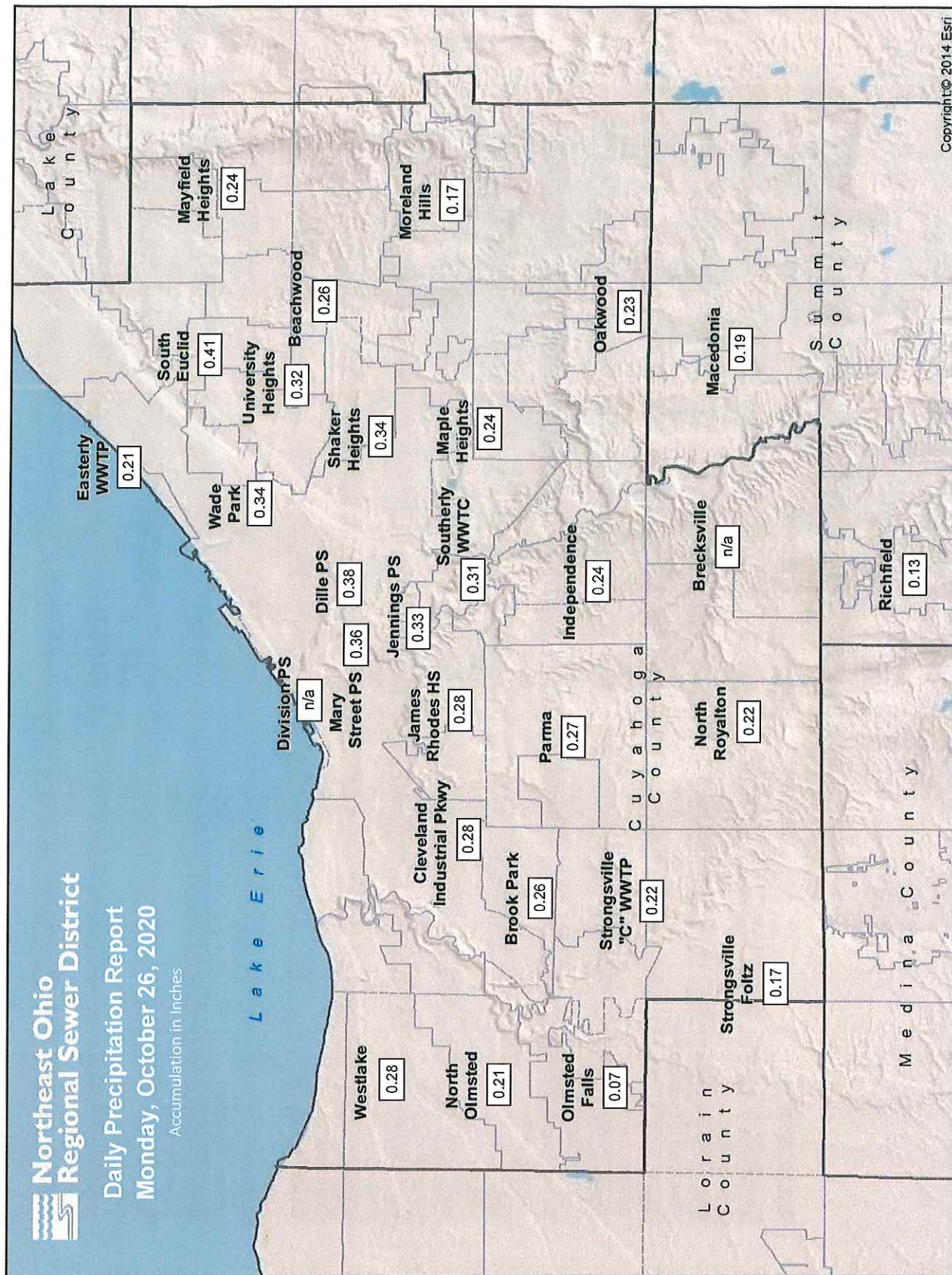
WO User 77:	WO User 87:	WO User 107:	<input type="checkbox"/>
WO User 78:	WO User 88:	WO User 108:	<input type="checkbox"/>
WO User 79:	WO User 89:	WO User 109:	<input type="checkbox"/>
WO User 80:	WO User 90:	WO User 110:	<input type="checkbox"/>
WO User 81:	WO User 91:	WO User 111:	<input type="checkbox"/>
WO Creator: aferrone	WO Creation Date: 10/22/2020	PM Trigger:	Rec #: 6050



Northeast Ohio Regional Sewer District

Daily Precipitation Report Monday, October 26, 2020

Accumulation in Inches



Northeast Ohio Regional Sewer District

Daily Precipitation Report

Monday, October 26, 2020

Site Location	Peak Accumulation (inches)				
	24-Hour	6-Hour	3-Hour	1-Hour	5-Minute
Beachwood	0.26	0.14	0.09	0.04	0.02
Brecksville	n/a	n/a	n/a	n/a	n/a
Brook Park	0.26	0.14	0.08	0.04	0.02
Cleveland Industrial Pkwy	0.28	0.15	0.10	0.05	0.03
Dille Ave PS	0.38	0.24	0.16	0.07	0.04
Division Ave PS	n/a	n/a	n/a	n/a	n/a
Easterly WWTP	0.21	0.10	0.06	0.05	0.03
Independence	0.24	0.14	0.08	0.04	0.02
James Rhodes HS	0.28	0.16	0.10	0.04	0.02
Jennings PS	0.33	0.20	0.14	0.06	0.04
Macedonia	0.19	0.10	0.06	0.03	0.01
Maple Heights	0.24	0.11	0.08	0.04	0.02
Mary Street PS	0.36	0.22	0.15	0.07	0.03
Mayfield Heights	0.24	0.14	0.09	0.04	0.02
Moreland Hills	0.17	0.08	0.05	0.03	0.01
North Olmsted	0.21	0.08	0.07	0.05	0.02
North Royalton	0.22	0.12	0.08	0.04	0.02
Oakwood	0.23	0.09	0.07	0.04	0.03
Olmsted Falls	0.07	0.04	0.03	0.02	0.01
Parma	0.27	0.15	0.10	0.04	0.02
Richfield	0.13	0.06	0.04	0.03	0.01
Shaker Heights	0.34	0.19	0.15	0.06	0.02
South Euclid	0.41	0.24	0.14	0.07	0.03
Southerly WWTC	0.31	0.17	0.11	0.05	0.03
Strongsville C WWTP	0.22	0.11	0.06	0.03	0.02
Strongsville Foltz	0.17	0.08	0.05	0.03	0.01
University Heights	0.32	0.17	0.12	0.06	0.03
Wade Park	0.34	0.19	0.13	0.08	0.07
Westlake	0.28	0.13	0.09	0.05	0.03

Work Order Detail Report

10/28/2020

SSO INSPECTION 10-26-2020 0.32 INCHES OF RAIN

2:18 PM

WO Number: 201028-0002	Category: SSOs
Status: Complete	Problem: Storm Response
Status Date: 10/28/2020 2:17 pm	Main Task: Inspection
Asset: SSO 431	
Location: FAIRFAX AT NORTH PARK	
Cause: Weather	Assigned By:
Assigned Crew:	Assigned Date:
Supervisor: Jackson, Jeff	Start Date: 10/28/2020 8:00 AM
Lead Worker: DelZoppo, Michael	End Date: 10/28/2020
Priority: High	Override
Account #:	Notifications
Proj No - Acct:	Problem <input type="checkbox"/>
Project:	Overdue <input type="checkbox"/>
Reason:	Lead Worker <input type="checkbox"/>
Received By:	Task <input type="checkbox"/>
Inspected By:	Supervisor <input type="checkbox"/>
	Hard Lock WO <input type="checkbox"/>

Request Comments for Work Order

Inspect all (46) SSO's when rainfall is one quarter (1/4") inch or higher.

Location

Department: Sewer Collection
Division: Sewer Collection
Sub-Division:
Area:
Sub-Area:
Owner:
Location:
Classification:

Comments for Crew

Inspect all (46) SSO's when rainfall is one quarter (1/4") inch or higher.

Maintenance Zone:**Alternate Zone:**

Work Order Locations

<u>Address</u>	<u>Address 2</u>
<u>X Coord</u>	<u>Y Coord</u>
<u>General Location</u>	
FAIRFAX AT NORTH PARK	
2,220,655.65435414	665,517.24643672
NORTH PARK AND COVENTRY	Doan Brook
2,219,873.16674590	666,048.82312946
FAIRMOUNT SOUTH OF SCARBOROUGH	DOAN BROOK - MAIN BRANCH
2,220,364.86097248	666,446.72325230
FAIRMOUNT AT FAIRFAX	DOAN BROOK - MAIN BRANCH
2,220,920.81917815	666,080.57995571
FAIRMOUNT AT NORTH WOODLAND (S. SIDE)	DOAN BROOK - MAIN BRANCH
2,223,053.81655256	664,693.25202172
3012 NORTH WOODLAND	DOAN BROOK - MAIN BRANCH
2,222,845.06631389	664,689.08536339
	Doan Brook
2,226,440.21168265	664,329.55524255
2,226,354.79813956	664,409.89202413
2,226,389.92077273	664,379.07548472
FAIRMOUNT AT DARTMOOR	
2,225,149.97508989	664,453.31024438
FAIRMOUNT AT WELLINGTON	DOAN BROOK - MAIN BRANCH
2,223,969.26550905	664,532.08075613
	DOAN BROOK - MAIN BRANCH

Work Order Detail Report

10/28/2020

SSO INSPECTION 10-26-2020 0.32 INCHES OF RAIN

2:18 PM

FAIRMOUNT AT NORTH WOODLAND (N. SIDE)		
2,223,111.44143730	664,794.46048072	DOAN BROOK - MAIN BRANCH
FAIRMOUNT AT MARLBORO		
2,221,638.88762389	665,726.15513962	DOAN BROOK - MAIN BRANCH
FAIRMOUNT AT ARLINGTON		
2,222,127.85875881	665,393.74077822	DOAN BROOK - MAIN BRANCH
FAIRMOUNT & COVENTRY (SCARBOROUGH)		
2,220,278.63411081	667,231.62916280	DOAN BROOK - MAIN BRANCH
FAIRMOUNT AND COVENTRY		
2,220,419.37169023	666,567.10752596	DOAN BROOK - MAIN BRANCH
SCARBOROUGH AT LAMBERTON		
2,221,598.28993607	666,996.61322863	
MONMOUTH, EAST OF DARTMOOR		
2,225,152.08663423	665,499.19660404	DOAN BROOK
BRADFORD AND LEE		
2,224,643.84191582	665,970.39907372	DOAN BROOK - MAIN BRANCH
EDDINGTON		
2,221,299.08384156	674,932.84604380	
HAMPSHIRE LANE AT MAYFIELD (18")		
2,219,348.17140481	672,922.02624655	DUGWAY CREEK - MAIN BRANCH
EAST OVERLOOK AT EDGEHILL		
2,218,479.60588473	671,538.70289771	DOAN BROOK - MAIN BRANCH
HAMPSHIRE LANE AT MAYFIELD (36")		
2,219,354.97683740	672,902.85961822	DUGWAY CREEK - MAIN BRANCH
2600 HAMPSHIRE RD		
HAMPSHIRE AT EUCLID HTS. BLVD.		
2,218,465.44876081	671,703.91811846	DOAN BROOK - MAIN BRANCH
CEDAR BTW. FAIRMOUNT/DEMINGTON		
2,218,036.25112839	669,668.09115338	DOAN BROOK - MAIN BRANCH
2828 BERKSHIRE, EAST OF COVENTRY		
2,220,768.48319674	670,614.63814481	DUGWAY CREEK - MAIN BRANCH
3003 EUCLID HEIGHTS BLVD		
2,222,538.05642922	672,458.71614955	DUGWAY CREEK - MAIN BRANCH
South Taylor between Antisdale Ave and Superior Rd		
2,227,113.30810548	671,276.67684697	
LEE RD. & SUPERIOR AVE.		
2,224,449.07983814	672,366.92072946	HEIGHT = NA, WIDTH = NA, LENGTH = NA
EUCLID HEIGHTS BLVD AND LEE		
2,224,196.49208874	673,102.72798488	DUGWAY CREEK - MAIN BRANCH
EUCLID HEIGHTS BLVD/CUMBERLAND		
2,223,890.24106081	672,984.80925746	DUGWAY CREEK - MAIN BRANCH
1685 CUMBERLAND		
2,223,414.40769489	674,158.55920655	DUGWAY CREEK - MAIN BRANCH
CUMBERLAND/SOMERTON		
2,223,678.60992239	673,517.13791722	DUGWAY CREEK - MAIN BRANCH
2225 NOBLE RD		
2225 NOBLE ROAD		
2,227,020.20068015	682,910.03907888	NINE MILE CREEK - MAIN BRANCH
QUILLIAMS, N. OF RANDOLF		
2,229,594.65878581	682,393.53289405	NINE MILE CREEK - MAIN BRANCH
LANGTON AND ATHERSTONE		
2,228,126.76638040	684,188.23206055	
2,220,777.89623564		
666,181.72575080		
2,218,501.67473823		
671,997.54581206		
2,216,759.55453481		
670,474.59347738		

Work Order Detail Report

10/28/2020

SSO INSPECTION 10-26-2020 0.32 INCHES OF RAIN

2:18 PM

2,224,536.21778722	668,887.44048372
2,226,741.35609348	679,432.95121680
2,226,591.76420106	679,420.92761880
2,227,825.14395215	684,881.15948047

Work Order Detail Report

10/28/2020

SSO INSPECTION 10-26-2020 0.32 INCHES OF RAIN

2:18 PM

Work Order Assets

Object Type		Description 1			Description 2		Completed
System ID 1	System ID 2	Odometer	Hourmeter	Othermeter	PM Description	Asset ID	
Sewer Control Valve					FAIRFAX AT NORTH PARK	26	
SSO 431							
Sewer Control Valve					NORTH PARK AND COVENTRY	16	
SSO 114							
Sewer Control Valve					FAIRMOUNT SOUTH OF SCARBOROUGH	35	
SSO 121							
Sewer Structure						3094	
SA16AAWB0							
Sewer Control Valve					FAIRMOUNT AT FAIRFAX	7	
SSO 112							
Sewer Control Valve					FAIRMOUNT AT NORTH WOODLAND (S. SIDE)	6	
SSO 99							
Sewer Control Valve					3012 NORTH WOODLAND	14	
SSO 432							
Sewer Control Valve						55	
DB-03							
Sewer Control Valve						56	
DB-01							
Sewer Control Valve						57	
DB-02							
Sewer Control Valve					FAIRMOUNT AT DARTMOOR	5	
CH-04							
Sewer Control Valve					FAIRMOUNT AT WELLINGTON	44	
SSO 110							
Sewer Control Valve					FAIRMOUNT AT NORTH WOODLAND (N. SIDE)	33	
SSO 87							
Sewer Control Valve					FAIRMOUNT AT MARLBORO	4	
SSO 116							
Sewer Control Valve					FAIRMOUNT AT ARLINGTON	46	
SSO 111							
Sewer Control Valve					FAIRMOUNT & COVENTRY (SCARBOROUGH)	37	
SSO 113							
Sewer Control Valve					FAIRMOUNT AND COVENTRY	47	
SSO 124							
Sewer Control Valve					SCARBOROUGH AT LAMBERTON	53	
CH-50							
Sewer Control Valve					BRADFORD AND LEE	11	
SSO 129							
Sewer Control Valve					EDDINGTON	2	
CH-52							
Sewer Control Valve					HAMPSHIRE LANE AT MAYFIELD (18")	42	
SSO 88							
Sewer Control Valve					EAST OVERLOOK AT EDGEHILL	36	
SSO 122							
Sewer Control Valve					HAMPSHIRE LANE AT MAYFIELD (36")	34	
SSO 89							
Sewer Structure						1536	
SA16ADZB0							
Sewer Control Valve					HAMPSHIRE AT EUCLID HTS. BLVD.	20	
SSO 91							
Sewer Structure						4446	
SA16ADPH0							
Sewer Control Valve					CEDAR BTW. FAIRMOUNT/DEMINGTON	8	
SSO 120							
Sewer Control Valve					2828 BERKSHIRE, EAST OF COVENTRY		

* A 'Hidden' field indicates permission to view the secured field is turned off.

Work Order Detail Report

10/28/2020

SSO INSPECTION 10-26-2020 0.32 INCHES OF RAIN

2:18 PM

SSO 103	19
Sewer Control Valve	3003 EUCLID HEIGHTS BLVD
SSO 104	15
Sewer Structure	
SA16AGMG0	3402
Sewer Control Valve	South Taylor between Antisdale Ave and Superior F
CH-30	52
Sewer Control Valve	LEE RD. & SUPERIOR AVE.
DV-11	9
Sewer Control Valve	EUCLID HEIGHTS BLVD AND LEE
SSO 108	22
Sewer Control Valve	EUCLID HEIGHTS BLVD/CUMBERLAND
SSO 106	43
Sewer Control Valve	1685 CUMBERLAND
SSO 95	18
Sewer Control Valve	CUMBERLAND/SOMERTON
SSO 105	30
Sewer Structure	
SA16AQD0	4987
Sewer Structure	
SA16AQQC0	3745
Sewer Control Valve	2225 NOBLE ROAD
SSO 102	3
Sewer Control Valve	QUILLIAMS, N. OF RANDOLF
SSO 107	38
Sewer Control Valve	LANGTON AND ATHERSTONE
CH-51	54
Sewer Structure	
SA16APEF0	1809

Work Order Detail Report

10/28/2020

SSO INSPECTION 10-26-2020 0.32 INCHES OF RAIN

2:18 PM

Check List				
Item	Completed	Condition	Completion Date/Time	Est Completion Date
1 A-37-FAIRFAX AT NORTH PARK SA16ACPG0 No overflow	<input type="checkbox"/>	Sound	10/28/2020/ 8:25 am	
2 A-36-NORTH PARK AT COVENTRY SA16ACNB0 (IN MEDIAN-CEMENT) No overflow	<input type="checkbox"/>	Sound	10/28/2020/ 8:30 am	
3 A-45-FAIRMOUNT (IN THE ISLAND EAST OF COVENTRY) SA16ACNE0 No overflow	<input type="checkbox"/>	Sound	10/28/2020/ 8:34 am	
4 A-54-2806 FAIRMOUNT SA16AAWB0 (TREE LAWN BY SIDEWALK) No overflow	<input type="checkbox"/>	Sound	10/28/2020/ 8:36 am	
5 A-33-FAIRMOUNT AT FAIRFAX SA16AAWC0 (SW CORNER IN THE SIDEWALK) Overflowed	<input type="checkbox"/>	Sound	10/28/2020/ 8:38 am	
6 A-39-3012 NORTH WOODLAND SA16AAWM5 (TREE LAWN) No overflow	<input type="checkbox"/>	Sound	10/28/2020/ 8:43 am	
7 A-2 FAIRMOUNT AT NORTH WOODLAND SA16AAWK0(MIDDLE OF THE ROAD) No overflow	<input type="checkbox"/>	Sound	10/28/2020/ 8:45 am	
8 A-6 FAIRMOUNT AT SHELBURNE ST16ZBJK0 (WEST BOUND LANE) No overflow	<input type="checkbox"/>	Sound	10/28/2020/ 8:48 am	
9 A-5 FAIRMOUNT AT SHELBURNE SA16AAXB0(ON THE SE CORNER IN THE SIDEWALK) No overflow	<input type="checkbox"/>	Sound	10/28/2020/ 8:49 am	
10 A-7 FAIRMOUNT AT SHELBURNE SA16AAVH0 (EAST BOUND) No overflow	<input type="checkbox"/>	Sound	10/28/2020/ 8:50 am	
11 A-4 FAIRMOUNT AT DARTMOOR SA16AAVB0(NW CORNER IN THE GRASS BY STOP SIGN) No overflow	<input type="checkbox"/>	Sound	10/28/2020/ 8:53 am	
12 A-3 FAIRMOUNT AT WELLINGTON SA16AAUW0 (INTERSECTION) Overflowed	<input type="checkbox"/>	Sound	10/28/2020/ 8:55 am	
13 A-1 3041 FAIRMOUNT SA16AAUT0 (TREE LAWN NEAR SIDEWALK) No overflow	<input type="checkbox"/>	Sound	10/28/2020/ 9:01 am	
14 A-32 FAIRMOUNT AT ARLINGTON SA16AAUP0 (INTERSECTION) No overflow	<input type="checkbox"/>	Sound	10/28/2020/ 8:58 am	
15 A-38 FAIRMOUNT AT MARLBORO SA16AAUM0 (INTERSECTION) No overflow	<input type="checkbox"/>	Sound	10/28/2020/ 8:59 am	
16 A-49 2757 FAIRMOUNT SA16AAUC0 (EAST OF CHURCH IN TREE LAWN) No overflow	<input type="checkbox"/>	Sound	10/28/2020/ 9:04 am	
17 A-35 2393 COVENTRY SA16AASK0 (INTERSECTION) No overflow	<input type="checkbox"/>	Sound	10/28/2020/ 9:07 am	
18 A-50 SCARBOROUGH AND LAMBERTON SA16AANE5 (INTERSECTION) No overflow	<input type="checkbox"/>	Sound	10/28/2020/ 9:09 am	

* A 'Hidden' field indicates permission to view the secured field is turned off.

WO#: 201028-0002

Work Order Detail Report

10/28/2020

SSO INSPECTION 10-26-2020 0.32 INCHES OF RAIN

2:18 PM

19	A-47 2528 STRATFORD SA16ACDB5 (INTERSECTION)	<input type="checkbox"/>	Sound	10/28/2020/ 9:17 am
	No overflow			
20	A-57 E MONMOUTH SA16AFWA5 WEST OF (DARTMOOR NEAR LEE)	<input type="checkbox"/>	Sound	10/28/2020/ 9:20 am
	No overflow			
21	A-58 E MONMOUTH AT EXETER (INTERSECTION)	<input type="checkbox"/>	Sound	10/28/2020/ 9:21 am
	No overflow			
22	A-9 BRADFORD AT LEE SA16AFLLO (INTERSECTION)	<input type="checkbox"/>	Sound	10/28/2020/ 9:25 am
	No overflow			
23	B-52 EDDINGTON NORTH OF AVONDALE SA16AHVE0	<input type="checkbox"/>	Sound	10/28/2020/ 9:35 am
	No overflow			
24	B-10 HAMPSHIRE LANE AT MAYFIELD SA16BACB0	<input type="checkbox"/>	Sound	10/28/2020/ 9:38 am
	No overflow			
25	B-11 HAMPSHIRE LANE AT MAYFIELD SA16AEEA0	<input type="checkbox"/>	Sound	10/28/2020/ 9:39 am
	No overflow			
26	B-61 2600 HAMPSHIRE SA16ADZB0	<input type="checkbox"/>	Sound	10/28/2020/ 9:41 am
	No overflow			
27	HAMPSHIRE AT EUCLID HTS. BLVD. SA16ADPR0	<input type="checkbox"/>	Sound	10/28/2020/ 9:43 am
	No overflow			
28	B-46 EDGEHILL AT E OVERLOOK SA16AEPF0	<input type="checkbox"/>	Sound	10/28/2020/ 9:44 am
	No overflow			
29	B-42 12537 CEDAR SA16ACZA0	<input type="checkbox"/>	Sound	10/28/2020/ 9:50 am
	Overflowed			
30	B-15 COVENTRY AND CEDAR SA16ADBHO	<input type="checkbox"/>	Sound	10/28/2020/ 9:53 am
	No overflow			
31	B-23 2828 BERKSHIRE SA16AETA0	<input type="checkbox"/>	Sound	10/28/2020/ 9:56 am
	Overflowed			
32	B-24 3003 EUCLID HTS. BLVD. ST16AALB0	<input type="checkbox"/>	Sound	10/28/2020/10:00 am
	No overflow			
33	B-56 LEE AND MEADOWBROOK SA16AGMG0	<input type="checkbox"/>	Sound	10/28/2020/10:05 am
	Overflowed			
34	C-30 S TAYLOR NORTH OF SUPERIOR SA16AIVF0	<input type="checkbox"/>	Sound	10/28/2020/12:24 pm
	No overflow			
35	C-12 LEE AND SUPERIOR SA16AGTJ0	<input type="checkbox"/>	Sound	10/28/2020/12:27 pm
	No overflow			
36	C-28 EUCLID HTS. BLVD AND LEE RD SA16AGTE0	<input type="checkbox"/>	Sound	10/28/2020/12:30 pm
	No overflow			
37	C-26 EUCLID HTS BLVD AND CUMBERLAND SA16AIRLO	<input type="checkbox"/>	Sound	10/28/2020/12:31 pm
	No overflow			
38	C-25 CUMBERLAND AND SOMERTON SA16AISA0	<input type="checkbox"/>	Sound	10/28/2020/12:32 pm
	No overflow			
39	C-17 1685 CUMBERLAND RD SA16AQIB0	<input type="checkbox"/>	Sound	10/28/2020/12:33 pm
	No overflow			

* A 'Hidden' field indicates permission to view the secured field is turned off.

WO#: 201028-0002

Work Order Detail Report

10/28/2020

SSO INSPECTION 10-26-2020 0.32 INCHES OF RAIN

2:18 PM

40	C-59 3427 THORNE RD SA16AQQD0	<input type="checkbox"/>	Sound	10/28/2020/12:40 pm
No overflow				
41	C-60 3415 THORNE RD SA16AQQC0	<input type="checkbox"/>	Sound	10/28/2020/12:41 pm
No overflow				
42	C-22 2225 NOBLE RD ST16ZLHB0	<input type="checkbox"/>	Sound	10/28/2020/12:45 pm
No overflow				
43	C-27 QUILLIAMS NORTH OF RANDOLPH SA16AOUQ0	<input type="checkbox"/>	Sound	10/28/2020/12:50 pm
Overflowed				
44	C-51 ATHERSTONE AND LANGTON SA16AOKA0	<input type="checkbox"/>	Sound	10/28/2020/12:52 pm
Overflowed. Line and block tangled. Can't check anymore.				
45	C-50 3593 FENLEY SA16APEH0	<input type="checkbox"/>	Sound	/ 1:07 pm
No overflow				

Tasks/Resources						
SWCT26 Inspection						
Crew:	Status:	*Cal'c UC: \$9.57	*Task Cost: \$440.00	Start Dt: 10/28/2020		
Supervisor:	UOM: Each	# of Units: 46.00	*Unit Cost: \$0.00	End Dt:		
Employee						
Resource	UOM	Units	*Total Cost	Alt Description	Start Dt	End Dt
9512 DelZoppo, Michael	Hours	8.00	\$172.32		10/28/2020	
28056 Palmisano, Anthony	Hours	8.00	\$160.48		10/28/2020	
Equipment						
Resource	UOM	Units	*Total Cost	Alt Description	Start Dt	End Dt
CHFLT50 FORD F250 CREW CAB 5	Hours	8.00	\$107.20		10/28/2020	
Task Comment: SSO INSPECTION 0.32 INCHES OF RAIN						

Projected Complete:	Lock: <input type="checkbox"/>	*Actual	*Estimated	*Difference
Repair Type:		WO Duration	0.00	0.00
Subcontractor:		Labor Hours	16.00	0.00
Profit Center:		Labor Costs	\$332.80	\$0.00
		Material Costs	0.00	0.00
		Fluids Costs	0.00	0.00
Quantity: 0.00	Lock: <input type="checkbox"/>	Equipment Costs	107.20	0.00
Unit of Measure: Each		Contractor Costs	0.00	0.00
*Unit Cost: \$0.00		Misc. Costs	0.00	0.00
WO Hours: 0.00		Total Costs	\$440.00	\$0.00
		Use Task Info:	True	True

Billed Party		Billing	
Customer ID:		Customer Number:	
Customer Name:		Last Name:	
Address:		Phone:	Cell #:
City:		Fax #:	
State:		E-mail:	
Zip:			
Billing Data			
Contact Name:		*Billing Amount:	Billing Required: <input type="checkbox"/>
Invoice Number:		Date Bill Sent:	Billing Processed: <input type="checkbox"/>
Incoming Account #:		Payment Received:	Imported to Financials: <input type="checkbox"/>
		Payment Method:	

Work Order Detail Report

10/28/2020

SSO INSPECTION 10-26-2020 0.32 INCHES OF RAIN

2:18 PM

Associated PMs		
PM Code	Description	Closed
SSO-02	SSO INSPECTION	<input checked="" type="checkbox"/>

Tracking				
Item	Description	By	Date	Time
Work Order Creation	From Routine Work SSO-02 - SSO INSPECTION	jjackson	10/28/2020	11:53 AM
Supervisor Notification	Email Queued Successfully!	jjackson	10/28/2020	11:53 AM
Email Successfully Sent	jjackson@clvhts.com Lucity Work Order Update - Supervisor	BackgroundTaskUser	10/28/2020	11:53 AM
Status Change	From New Work Order to Complete	aferrone	10/28/2020	2:17 PM

Rates:	Opened At:	Televised:	<input type="checkbox"/>
Recieved By:	Pipe Footage Cleaned :	Power Rooter:	<input type="checkbox"/>
Work From:	Gallons Used:	Jet:	<input type="checkbox"/>
Pipe Size:	WO User 23:	Gap Vac:	<input type="checkbox"/>
Pipe Condition:	WO User 24:	Dye Test:	<input type="checkbox"/>
Could Not Open:	WO User 9:	Gap Root Cut:	<input type="checkbox"/>
Additional Repair:	User 10:	GIS Correction?:	<input type="checkbox"/>
Dye Test Reason:	Appointment Date DNL	WO User 30:	<input type="checkbox"/>
Test Performed Throug	Appointment Date:	10/28/2020	7:00 AM
Dye Test Results:			

WO User 51:	E Mail:
Measurement:	WO User 22:
History:	

Manhole Basin Repair:	Pipe Size:
Material Used:	PVC Tees, Angles, Slee
Pipe Repair:	WO User 44:
Street Repair:	WO User 45:
Grass Repair:	WO User 46:

Curb Repair:	
Driveway- Sidewalk Re	
Construction Crew:	
WO User 39:	
WO User 40:	OUPS #:
WO User 41:	WO User 48:

WO User 52:	WO User 62:	
WO User 53:	WO User 63:	
WO User 54:	WO User 64:	
WO User 55:	WO User 65:	
WO User 56:	WO User 66:	
WO User 57:	WO User 67:	
WO User 58:	WO User 68:	
WO User 59:	WO User 69:	
WO User 60:	WO User 70:	
WO User 61:	WO User 71:	
WO User 72:	WO User 82:	Televised: <input type="checkbox"/>
WO User 73:	Quantity:	Paid: <input type="checkbox"/>
WO User 74:	WO User 84:	WO User 104: <input type="checkbox"/>
WO User 75:	WO User 85:	WO User 105: <input type="checkbox"/>
WO User 76:	WO User 86:	WO User 106: <input type="checkbox"/>

WO User 92 Date:	WO User 97 Date:
WO User 93 Date:	WO User 98 Date:
WO User 94 Date:	WO User 99 Date:
WO User 95 Date:	WO User 100 Date:
WO User 96 Date:	WO User 101 Date:

Work Order Detail Report

10/28/2020

SSO INSPECTION 10-26-2020 0.32 INCHES OF RAIN

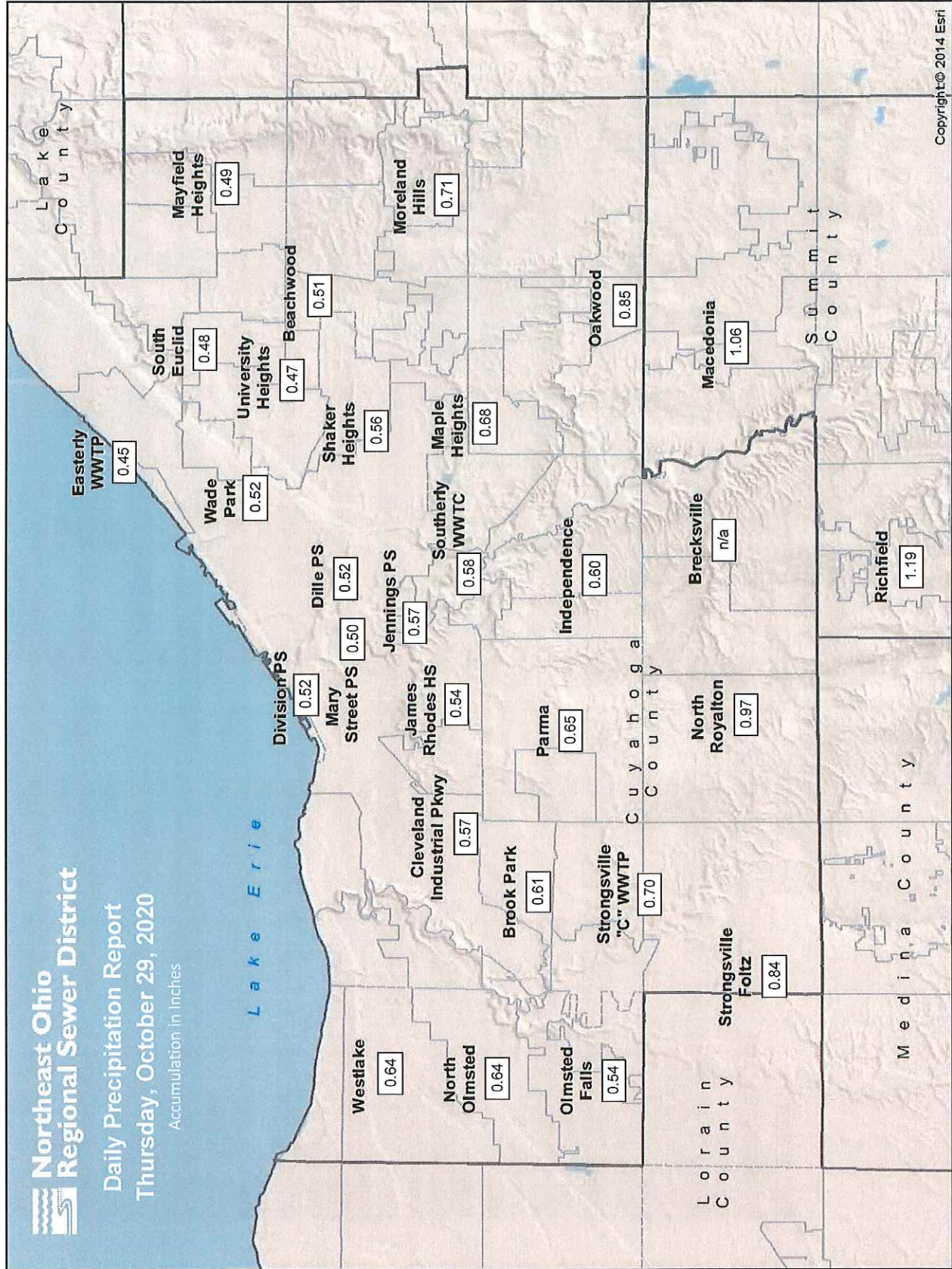
2:18 PM

WO User 77:	WO User 87:	WO User 107:	<input type="checkbox"/>
WO User 78:	WO User 88:	WO User 108:	<input type="checkbox"/>
WO User 79:	WO User 89:	WO User 109:	<input type="checkbox"/>
WO User 80:	WO User 90:	WO User 110:	<input type="checkbox"/>
WO User 81:	WO User 91:	WO User 111:	<input type="checkbox"/>
WO Creator: jjackson	WO Creation Date: 10/28/2020	PM Trigger:	Rec #: 6073



Daily Precipitation Report

Thursday, October 29, 2020



Northeast Ohio Regional Sewer District

Daily Precipitation Report

Thursday, October 29, 2020

Site Location	Peak Accumulation (inches)				
	24-Hour	6-Hour	3-Hour	1-Hour	5-Minute
Beachwood	0.51	0.39	0.23	0.09	0.03
Brecksville	n/a	n/a	n/a	n/a	n/a
Brook Park	0.61	0.49	0.28	0.11	0.03
Cleveland Industrial Pkwy	0.57	0.46	0.26	0.10	0.04
Dille Ave PS	0.52	0.39	0.23	0.10	0.03
Division Ave PS	0.52	0.42	0.25	0.10	0.04
Easterly WWTP	0.45	0.36	0.23	0.09	0.03
Independence	0.60	0.46	0.29	0.13	0.04
James Rhodes HS	0.54	0.43	0.25	0.10	0.03
Jennings PS	0.57	0.43	0.26	0.10	0.03
Macedonia	1.06	0.76	0.48	0.18	0.05
Maple Heights	0.68	0.51	0.30	0.12	0.04
Mary Street PS	0.50	0.38	0.23	0.09	0.03
Mayfield Heights	0.49	0.36	0.21	0.09	0.03
Moreland Hills	0.71	0.49	0.31	0.13	0.04
North Olmsted	0.64	0.47	0.26	0.10	0.04
North Royalton	0.97	0.68	0.45	0.18	0.05
Oakwood	0.85	0.58	0.37	0.15	0.04
Olmsted Falls	0.54	0.43	0.26	0.11	0.04
Parma	0.65	0.51	0.29	0.12	0.04
Richfield	1.19	0.81	0.50	0.19	0.06
Shaker Heights	0.56	0.42	0.25	0.10	0.03
South Euclid	0.48	0.37	0.23	0.10	0.03
Southerly WWTC	0.58	0.44	0.25	0.10	0.03
Strongsville C WWTP	0.70	0.55	0.32	0.13	0.04
Strongsville Foltz	0.84	0.62	0.39	0.17	0.05
University Heights	0.47	0.37	0.22	0.09	0.03
Wade Park	0.52	0.36	0.22	0.09	0.05
Westlake	0.64	0.47	0.28	0.11	0.04

Work Order Detail Report

11/9/2020

SSO INSPECTION 10-29-2020 0.47 INCHES OF RAIN

8:45 AM

WO Number: 201105-0002 Category: SSOs
Status: Complete Problem: Storm Response
Status Date: 11/9/2020 8:44 am Main Task: Inspection

Asset: SSO 431

Location: FAIRFAX AT NORTH PARK

Cause: Weather

Assigned Crew:

Supervisor: Jackson, Jeff

Lead Worker: Mc Coy, Sam

Priority: High

Account #:

Proj No - Acct:

Project:

Reason:

Received By:

Inspected By:

Assigned By:

Assigned Date:

Start Date: 11/5/2020 8:00 AM

End Date: 11/5/2020

[Override](#)[Notifications](#)Problem ☐Overdue ☐Lead Worker ☐Task ☐Supervisor ☐Hard Lock WO ☐

Project ID:

Project Name:

Request Comments for Work Order

Inspect all (46) SSO's when rainfall is one quarter (1/4") inch or higher.

Location

Department: Sewer Collection

Division: Sewer Collection

Sub-Division:

Area:

Sub-Area:

Owner:

Location:

Classification:

Maintenance Zone:

Alternate Zone:

Comments for Crew

Inspect all (46) SSO's when rainfall is one quarter (1/4") inch or higher.

Work Order Locations

<u>Address</u>		<u>Address 2</u>
<u>X Coord</u>	<u>Y Coord</u>	<u>General Location</u>
FAIRFAX AT NORTH PARK		
2,220,655.65435414	665,517.24643672	Doan Brook
NORTH PARK AND COVENTRY		
2,219,873.16674590	666,048.82312946	DOAN BROOK - MAIN BRANCH
FAIRMOUNT SOUTH OF SCARBOROUGH		
2,220,364.86097248	666,446.72325230	DOAN BROOK - MAIN BRANCH
FAIRMOUNT AT FAIRFAX		
2,220,920.81917815	666,080.57995571	DOAN BROOK - MAIN BRANCH
FAIRMOUNT AT NORTH WOODLAND (S. SIDE)		
2,223,053.81655256	664,693.25202172	DOAN BROOK - MAIN BRANCH
3012 NORTH WOODLAND		
2,222,845.06631389	664,689.08536339	Doan Brook
2,226,440.21168265	664,329.55524255	
2,226,354.79813956	664,409.89202413	
2,226,389.92077273	664,379.07548472	
FAIRMOUNT AT DARTMOOR		
2,225,149.97508989	664,453.31024438	DOAN BROOK - MAIN BRANCH
FAIRMOUNT AT WELLINGTON		
2,223,969.26550905	664,532.08075613	DOAN BROOK - MAIN BRANCH

Work Order Detail Report

11/9/2020

SSO ONSPECTION 10-29-2020 0.47 INCHES OF RAIN

8:45 AM

FAIRMOUNT AT NORTH WOODLAND (N. SIDE)	
2,223,111.44143730 664,794.46048072	DOAN BROOK - MAIN BRANCH
FAIRMOUNT AT MARLBORO	
2,221,638.88762389 665,726.15513962	DOAN BROOK - MAIN BRANCH
FAIRMOUNT AT ARLINGTON	
2,222,127.85875881 665,393.74077822	DOAN BROOK - MAIN BRANCH
FAIRMOUNT & COVENTRY (SCARBOROUGH)	
2,220,278.63411081 667,231.62916280	DOAN BROOK - MAIN BRANCH
FAIRMOUNT AND COVENTRY	
2,220,419.37169023 666,567.10752596	DOAN BROOK - MAIN BRANCH
SCARBOROUGH AT LAMBERTON	
2,221,598.28993607 666,996.61322863	
MONMOUTH, EAST OF DARTMOOR	
2,225,152.08663423 665,499.19660404	DOAN BROOK
BRADFORD AND LEE	
2,224,643.84191582 665,970.39907372	DOAN BROOK - MAIN BRANCH
EDDINGTON	
2,221,299.08384156 674,932.84604380	
HAMPSHIRE LANE AT MAYFIELD (18")	
2,219,348.17140481 672,922.02624655	DUGWAY CREEK - MAIN BRANCH
EAST OVERLOOK AT EDGEHILL	
2,218,479.60588473 671,538.70289771	DOAN BROOK - MAIN BRANCH
HAMPSHIRE LANE AT MAYFIELD (36")	
2,219,354.97683740 672,902.85961822	DUGWAY CREEK - MAIN BRANCH
2600 HAMPSHIRE RD	
HAMPSHIRE AT EUCLID HTS. BLVD.	
2,218,465.44876081 671,703.91811846	DOAN BROOK - MAIN BRANCH
CEDAR BTW. FAIRMOUNT/DEMINGTON	
2,218,036.25112839 669,668.09115338	DOAN BROOK - MAIN BRANCH
2828 BERKSHIRE, EAST OF COVENTRY	
2,220,768.48319674 670,614.63814481	DUGWAY CREEK - MAIN BRANCH
3003 EUCLID HEIGHTS BLVD	
2,222,538.05642922 672,458.71614955	DUGWAY CREEK - MAIN BRANCH
South Taylor between Antisdale Ave and Superior Rd	
2,227,113.30810548 671,276.67684697	
LEE RD. & SUPERIOR AVE.	
2,224,449.07983814 672,366.92072946	HEIGHT = NA, WIDTH = NA, LENGTH = NA
EUCLID HEIGHTS BLVD AND LEE	
2,224,196.49208874 673,102.72798488	DUGWAY CREEK - MAIN BRANCH
EUCLID HEIGHTS BLVD/CUMBERLAND	
2,223,890.24106081 672,984.80925746	DUGWAY CREEK - MAIN BRANCH
1685 CUMBERLAND	
2,223,414.40769489 674,158.55920655	DUGWAY CREEK - MAIN BRANCH
CUMBERLAND/SOMERTON	
2,223,678.60992239 673,517.13791722	DUGWAY CREEK - MAIN BRANCH
2225 NOBLE RD	
2225 NOBLE ROAD	
2,227,020.20068015 682,910.03907888	NINE MILE CREEK - MAIN BRANCH
QUILLIAMS, N. OF RANDOLF	
2,229,594.65878581 682,393.53289405	NINE MILE CREEK - MAIN BRANCH
LANGTON AND ATHERSTONE	
2,228,126.76638040 684,188.23206055	
2,220,777.89623564 666,181.72575080	
2,218,501.67473823 671,997.54581206	
2,216,759.55453481 670,474.59347738	

Work Order Detail Report

11/9/2020

SSO INSPECTION 10-29-2020 0.47 INCHES OF RAIN

8:45 AM

2,224,536.21778722	668,887.44048372
2,226,741.35609348	679,432.95121680
2,226,591.76420106	679,420.92761880
2,227,825.14395215	684,881.15948047

Work Order Detail Report

11/9/2020

SSO INSPECTION 10-29-2020 0.47 INCHES OF RAIN

8:45 AM

Work Order Assets								
Object Type	Description 1		Description 2					
System ID 1	System ID 2	Odometer	Hourmeter	Othermeter	PM Description	Asset ID	Completed	
Sewer Control Valve					FAIRFAX AT NORTH PARK			
SSO 431						26		
Sewer Control Valve					NORTH PARK AND COVENTRY			
SSO 114						16		
Sewer Control Valve					FAIRMOUNT SOUTH OF SCARBOROUGH			
SSO 121						35		
Sewer Structure								
SA16AAWB0						3094		
Sewer Control Valve					FAIRMOUNT AT FAIRFAX			
SSO 112						7		
Sewer Control Valve					FAIRMOUNT AT NORTH WOODLAND (S. SIDE)			
SSO 99						6		
Sewer Control Valve					3012 NORTH WOODLAND			
SSO 432						14		
Sewer Control Valve								
DB-03						55		
Sewer Control Valve								
DB-01						56		
Sewer Control Valve								
DB-02						57		
Sewer Control Valve					FAIRMOUNT AT DARTMOOR			
CH-04						5		
Sewer Control Valve					FAIRMOUNT AT WELLINGTON			
SSO 110						44		
Sewer Control Valve					FAIRMOUNT AT NORTH WOODLAND (N. SIDE)			
SSO 87						33		
Sewer Control Valve					FAIRMOUNT AT MARLBORO			
SSO 116						4		
Sewer Control Valve					FAIRMOUNT AT ARLINGTON			
SSO 111						46		
Sewer Control Valve					FAIRMOUNT & COVENTRY (SCARBOROUGH)			
SSO 113						37		
Sewer Control Valve					FAIRMOUNT AND COVENTRY			
SSO 124						47		
Sewer Control Valve					SCARBOROUGH AT LAMBERTON			
CH-50						53		
Sewer Control Valve					BRADFORD AND LEE			
SSO 129						11		
Sewer Control Valve					EDDINGTON			
CH-52						2		
Sewer Control Valve					HAMPSHIRE LANE AT MAYFIELD (18")			
SSO 88						42		
Sewer Control Valve					EAST OVERLOOK AT EDGEHILL			
SSO 122						36		
Sewer Control Valve					HAMPSHIRE LANE AT MAYFIELD (36")			
SSO 89						34		
Sewer Structure								
SA16ADZB0						1536		
Sewer Control Valve					HAMPSHIRE AT EUCLID HTS. BLVD.			
SSO 91						20		
Sewer Structure								
SA16ADPH0						4446		
Sewer Control Valve					CEDAR BTW. FAIRMOUNT/DEMINGTON			
SSO 120						8		
Sewer Control Valve					2828 BERKSHIRE, EAST OF COVENTRY			

* A 'Hidden' field indicates permission to view the secured field is turned off.

WO#: 201105-0002

Work Order Detail Report

11/9/2020

SSO INSPECTION 10-29-2020 0.47 INCHES OF RAIN

8:45 AM

SSO 103	19
Sewer Control Valve	3003 EUCLID HEIGHTS BLVD
SSO 104	15
Sewer Structure	
SA16AGMG0	3402
Sewer Control Valve	South Taylor between Antisdale Ave and Superior R
CH-30	52
Sewer Control Valve	LEE RD. & SUPERIOR AVE.
DV-11	9
Sewer Control Valve	EUCLID HEIGHTS BLVD AND LEE
SSO 108	22
Sewer Control Valve	EUCLID HEIGHTS BLVD/CUMBERLAND
SSO 106	43
Sewer Control Valve	1685 CUMBERLAND
SSO 95	18
Sewer Control Valve	CUMBERLAND/SOMERTON
SSO 105	30
Sewer Structure	
SA16AQD0	4987
Sewer Structure	
SA16AQQC0	3745
Sewer Control Valve	2225 NOBLE ROAD
SSO 102	3
Sewer Control Valve	QUILLIAMS, N. OF RANDOLF
SSO 107	38
Sewer Control Valve	LANGTON AND ATHERSTONE
CH-51	54
Sewer Structure	
SA16APEF0	1809

Work Order Detail Report

11/9/2020

SSO INSPECTION 10-29-2020 0.47 INCHES OF RAIN

8:45 AM

Check List					
	Item	Completed	Condition	Completion Date/Time	Est Completion Date
1	A-37-FAIRFAX AT NORTH PARK SA16ACPG0	<input type="checkbox"/>	Sound	11/5/2020/	
2	A-36-NORTH PARK AT COVENTRY SA16ACNB0 (IN MEDIAN-CEMENT)	<input type="checkbox"/>	Sound	11/5/2020/	
3	A-45-FAIRMOUNT (IN THE ISLAND EAST OF COVENTRY) SA16ACNE0	<input type="checkbox"/>	Not Sound	11/5/2020/	
4	A-54-2806 FAIRMOUNT SA16AAWB0 (TREE LAWN BY SIDEWALK)	<input type="checkbox"/>	Sound	11/5/2020/	
5	A-33-FAIRMOUNT AT FAIRFAX SA16AAWC0 (SW CORNER IN THE SIDEWALK)	<input type="checkbox"/>	Not Sound	11/5/2020/	
6	A-39-3012 NORTH WOODLAND SA16AAWM5 (TREE LAWN)	<input type="checkbox"/>	Sound	11/5/2020/	
7	A-2 FAIRMOUNT AT NORTH WOODLAND SA16AAWK0(MIDDLE OF THE ROAD)	<input type="checkbox"/>	Not Sound	11/5/2020/	
8	A-6 FAIRMOUNT AT SHELBURNE ST16ZBJK0 (WEST BOUND LANE)	<input type="checkbox"/>	Sound	11/5/2020/	
9	A-5 FAIRMOUNT AT SHELBURNE SA16AAXB0(ON THE SE CORNER IN THE SIDEWALK)	<input type="checkbox"/>	Sound	11/5/2020/	
10	A-7 FAIRMOUNT AT SHELBURNE SA16AAVH0 (EAST BOUND)	<input type="checkbox"/>	Not Sound	11/5/2020/	
11	A-4 FAIRMOUNT AT DARTMOOR SA16AAVB0(NW CORNER IN THE GRASS BY STOP SIGN)	<input type="checkbox"/>	Sound	11/5/2020/	
12	A-3 FAIRMOUNT AT WELLINGTON SA16AAUW0 (INTERSECTION)	<input type="checkbox"/>	Sound	11/5/2020/	
13	A-1 3041 FAIRMOUNT SA16AAUT0 (TREE LAWN NEAR SIDEWALK)	<input type="checkbox"/>	Sound	11/5/2020/	
14	A-32 FAIRMOUNT AT ARLINGTON SA16AAUP0 (INTERSECTION)	<input type="checkbox"/>	Sound	11/5/2020/	
15	A-38 FAIRMOUNT AT MARLBORO SA16AAUM0 (INTERSECTION)	<input type="checkbox"/>	Sound	11/5/2020/	
16	A-49 2757 FAIRMOUNT SA16AAUC0 (EAST OF CHURCH IN TREE LAWN)	<input type="checkbox"/>	Sound	11/5/2020/	
17	A-35 2393 COVENTRY SA16AASK0 (INTERSECTION)	<input type="checkbox"/>	Sound	11/5/2020/	
18	A-50 SCARBOROUGH AND LAMBERTON SA16AANE5 (INTERSECTION)	<input type="checkbox"/>	Sound	11/5/2020/	
19	A-47 2528 STRATFORD SA16ACDB5 (INTERSECTION)	<input type="checkbox"/>	Sound	11/5/2020/	
20	A-57 E MONMOUTH SA16AFWA5 WEST OF (DARTMOOR NEAR LEE)	<input type="checkbox"/>	Sound	11/5/2020/	
21	A-58 E MONMOUTH AT EXETER (INTERSECTION)	<input type="checkbox"/>	Sound	11/5/2020/	
22	A-9 BRADFORD AT LEE SA16AFLL0 (INTERSECTION)	<input type="checkbox"/>	Sound	11/5/2020/	
23	B-52 EDDINGTON NORTH OF AVONDALE SA16AHVE0	<input type="checkbox"/>	Sound	11/5/2020/	
24	B-10 HAMPSHIRE LANE AT MAYFIELD SA16BACB0	<input type="checkbox"/>	Sound	11/5/2020/	
25	B-11 HAMPSHIRE LANE AT MAYFIELD SA16AEEA0	<input type="checkbox"/>	Sound	11/5/2020/	
26	B-61 2600 HAMPSHIRE SA16ADZB0	<input type="checkbox"/>	Sound	11/5/2020/	
27	HAMPSHIRE AT EUCLID HTS. BLVD. SA16ADPR0	<input type="checkbox"/>	Sound	11/5/2020/	

* A 'Hidden' field indicates permission to view the secured field is turned off.

WO#: 201105-0002

Work Order Detail Report

11/9/2020

SSO ONSPECTION 10-29-2020 0.47 INCHES OF RAIN

8:45 AM

28	B-46 EDGEHILL AT E OVERLOOK SA16AEPF0	<input type="checkbox"/>	Sound	11/5/2020/
29	B-42 12537 CEDAR SA16ACZA0	<input type="checkbox"/>	Sound	11/5/2020/
30	B-15 COVENTRY AND CEDAR SA16ADBH0	<input type="checkbox"/>	Sound	11/5/2020/
31	B-23 2828 BERKSHIRE SA16AETA0	<input type="checkbox"/>	Not Sound	11/5/2020/
32	B-24 3003 EUCLID HTS. BLVD. ST16AALB0	<input type="checkbox"/>	Sound	11/5/2020/
33	B-56 LEE AND MEADOWBROOK SA16AGMG0	<input type="checkbox"/>	Sound	11/5/2020/
34	C-30 S TAYLOR NORTH OF SUPERIOR SA16AIVF0	<input type="checkbox"/>	Not Sound	11/5/2020/
35	C-12 LEE AND SUPERIOR SA16AGTJ0	<input type="checkbox"/>	Sound	11/5/2020/
36	C-28 EUCLID HTS. BLVD AND LEE RD SA16AGTE0	<input type="checkbox"/>	Sound	11/5/2020/
37	C-26 EUCLID HTS BLVD AND CUMBERLAND SA16AIRL0	<input type="checkbox"/>	Sound	11/5/2020/
38	C-25 CUMBERLAND AND SOMERTON SA16AISA0	<input type="checkbox"/>	Sound	11/5/2020/
39	C-17 1685 CUMBERLAND RD SA16AQIB0	<input type="checkbox"/>		11/5/2020/
40	C-59 3427 THORNE RD SA16AQQD0	<input type="checkbox"/>	Sound	11/5/2020/
41	C-60 3415 THORNE RD SA16AQQC0	<input type="checkbox"/>	Sound	11/5/2020/
42	C-22 2225 NOBLE RD ST16ZLHB0	<input type="checkbox"/>	Sound	11/5/2020/
43	C-27 QUILLIAMS NORTH OF RANDOLPH SA16AOUQ0	<input type="checkbox"/>	Sound	11/5/2020/
44	C-51 ATHERSTONE AND LANGTON SA16AOKA0	<input type="checkbox"/>	Sound	11/5/2020/
45	C-50 3593 FENLEY SA16APEH0	<input type="checkbox"/>	Sound	11/5/2020/

Tasks/Resources

SWCT26 Inspection

Crew: Status: *Cal'c UC: \$13.10 *Task Cost: \$589.60 Start Dt: 11/5/2020
Supervisor: UOM: Each # of Units: 45.00 *Unit Cost: \$0.00 End Dt:

Employee

Resource	UOM	Units	*Total Cost	Alt Description	Start Dt	End Dt
40151 Mc Coy, Sam	Hours	8.00	\$135.52		11/5/2020	
27146 Corbo, Joe	Hours	8.00	\$160.48		11/5/2020	

Equipment

Resource	UOM	Units	*Total Cost	Alt Description	Start Dt	End Dt
CHFLT-56 FORD TRANSIT SEWER 0 VAN	Hours	8.00	\$146.80		11/5/2020	
CHFLT55 GMC SAVANA SEWER 7 VAN	Hours	8.00	\$146.80		11/5/2020	

Task Comment: SSO INSPECTION 0.47 INCHES OF RAIN

Work Order Detail Report

11/9/2020

SSO INSPECTION 10-29-2020 0.47 INCHES OF RAIN

8:45 AM

			*Actual	*Estimated	*Difference
Projected Complete:		Lock: <input type="checkbox"/>	WO Duration	0.00	0.00
Repair Type:			Labor Hours	16.00	0.00
Subcontractor:			Labor Costs	\$296.00	\$0.00
Profit Center:			Material Costs	0.00	0.00
			Fluids Costs	0.00	0.00
Quantity:	0.00	Lock: <input type="checkbox"/>	Equipment Costs	293.60	0.00
Unit of Measure:	Each		Contractor Costs	0.00	0.00
*Unit Cost:	\$0.00		Misc. Costs	0.00	0.00
WO Hours:	0.00		Total Costs	\$589.60	\$0.00
			Use Task Info:	True	True

Billed Party		Billing	
Customer ID:		Customer Number:	
Customer Name:		Last Name:	
Address:			
City:		Phone:	Cell #:
State:		Fax #:	
Zip:		E-mail:	
Billing Data			
Contact Name:		*Billing Amount:	Billing Required: <input type="checkbox"/>
Invoice Number:		Date Bill Sent:	Billing Processed: <input type="checkbox"/>
Incoming Account #:		Payment Received:	Imported to Financials: <input type="checkbox"/>
		Payment Method:	

Associated PMS	
PM Code and Description	Closed
SSO-02 SSO INSPECTION	<input checked="" type="checkbox"/>

Tracking				
Item	Description	By	Date	Time
Work Order Creation	From Routine Work SSO-02 - SSO INSPECTION	jjackson	11/5/2020	7:09 AM
Supervisor Notification	Email Queued Successfully!	jjackson	11/5/2020	7:09 AM
Email Successfully Sent	jjackson@clvhts.com Lucity Work Order	BackgroundTaskUser	11/5/2020	7:10 AM
Status Change	Update - Supervisor From New Work Order to Complete	aferrone	11/9/2020	8:44 AM

Rates:	Opened At:	Televised: <input type="checkbox"/>
Reclaved By:	Pipe Footage Cleaned ,	Power Rooter: <input type="checkbox"/>
Work From:	Gallons Used:	Jet: <input type="checkbox"/>
Pipe Size:	WO User 23:	Gap Vac: <input type="checkbox"/>
Pipe Condition:	WO User 24:	Dye Test: <input type="checkbox"/>
Could Not Open:	WO User 9:	Gap Root Cut: <input type="checkbox"/>
Additional Repair:	User 10:	GIS Correction?: <input type="checkbox"/>
Dye Test Reason:	Appointment Date DNL	WO User 30: <input type="checkbox"/>
Test Performed Throug	Appointment Date: 11/5/2020 7:30 AM	
Dye Test Results:		
WO User 51:		
Measurement:	E Mail:	
History:	WO User 22:	

Work Order Detail Report

11/9/2020

SSO ONSPECTION 10-29-2020 0.47 INCHES OF RAIN

8:45 AM

Manhole Basin Repair:	Pipe Size:
Material Used:	PVC Tees, Angles, Slec
Pipe Repair:	WO User 44:
Street Repair:	WO User 45:
Grass Repair:	WO User 46:
Curb Repair:	
Driveway- Sidewalk Re	
Construction Crew:	
WO User 39:	
WO User 40:	OUPS #:
WO User 41:	WO User 48:

WO User 52:	WO User 62:
WO User 53:	WO User 63:
WO User 54:	WO User 64:
WO User 55:	WO User 65:
WO User 56:	WO User 66:
WO User 57:	WO User 67:
WO User 58:	WO User 68:
WO User 59:	WO User 69:
WO User 60:	WO User 70:
WO User 61:	WO User 71:
WO User 72:	WO User 82:
WO User 73:	Quantity:
WO User 74:	WO User 84:
WO User 75:	WO User 85:
WO User 76:	WO User 86:

WO User 92 Date:	WO User 97 Date:	
WO User 93 Date:	WO User 98 Date:	
WO User 94 Date:	WO User 99 Date:	
WO User 95 Date:	WO User 100 Date:	
WO User 96 Date:	WO User 101 Date:	

WO User 77:	WO User 87:	WO User 107:
WO User 78:	WO User 88:	WO User 108:
WO User 79:	WO User 89:	WO User 109:
WO User 80:	WO User 90:	WO User 110:
WO User 81:	WO User 91:	WO User 111:

WO Creator: jjackson	WO Creation Date: 11/5/2020	PM Trigger:	Rec #: 6112
----------------------	-----------------------------	-------------	-------------